

+NOTICE!!

These documents have been scanned!

Do not place un-scanned documents beneath this notice!

Do not remove this notice from this file!

GPO Jacket No. 560-102
Print Order 61540
Rise Business Services, LLC
Job=AZ15 8/2/2019



Box Number= AZ15198



Claim Begin-End: AMC292067-AMC292069

1 Initial Receipt



AZ15198-4

AMC289764-AMC292946

UNITED STATES
DEPARTMENT OF THE INTERIOR
BUREAU OF LAND MANAGEMENT

RECEIPT AND ACCOUNTING ADVICE

283839067
NO. 2061838 04

WB/AZ

283912
28/02/94
1,200.00

Subject: CLAIM MAINTENANCE FEE 1995 (12)

2 1 13

Applicant:

JAMES E. BOATWRIGHT
2548 W. PLATA AVE.
MESA AZ. 85202

Remitter: SAME CASHIER'S CK. # 1812468
839-8517

Assignor:

LEASE MANAGEMENT DATA										<input type="checkbox"/> NEW	<input type="checkbox"/> UPDATE	<input type="checkbox"/> PAYMENT
ORIGINAL SERIAL NO.		ASG.	TYPE	ST.	CTY.	FUND SYMBOL				ACRES/UNITS	RATE	
AMC 292068, ET AL												
AMOUNT	ANV. DATE	EXP. DATE	BILL CYC.	S/C	DISTRICT	NEXT BILL	MISC. DATA	U of M	ACTUAL UNITS			
ASSIGNMENT SERIAL NO.		ASG.	TYPE	ST.	CTY.	FUND SYMBOL				ACRES/UNITS	RATE	
AMOUNT	ANV. DATE	EXP. DATE	BILL CYC.	S/C	DISTRICT	NEXT BILL	MISC. DATA	U of M	ACTUAL UNITS			
APPLY REMITTANCE												
ACTION	FUND SYMBOL		CTY.	AMOUNT	Remarks: 292067 292068 - 292069 294589 - 294590 283914 - 283915 283917 - 283918 294582 - 294583 294584 BY: DATE:							
FILING FEE												
RENTAL												
UNEARNED												
REFUND												
TOTAL												
AMOUNT DUE												
<input type="checkbox"/> Lease in Escrow? <input type="checkbox"/> KGS? <input type="checkbox"/> Auto Escalates? <input type="checkbox"/> Auto Renew?					FOR MMS USE ONLY BILLEE NUMBER OCS SECTION CODE FOREST REFUGE							

UNITED STATES
DEPARTMENT OF THE INTERIOR
BUREAU OF LAND MANAGEMENT

RECEIPT AND ACCOUNTING ADVICE

NO. 1544093 02

Subject: MINING CLAIMS (3) MG/AZ JAN 11 89 1 12 12 3000

Applicant: JAMES E BOATWRIGHT ET AL
BOX 2054
QUARTZSITE AZ 85346

Remitter: CASH - SAME

Assignor: Cd

LEASE MANAGEMENT DATA										<input type="checkbox"/> NEW	<input type="checkbox"/> UPDATE	<input type="checkbox"/> PAYMENT	<i>Entered on computer 1-17-89</i>																																		
ORIGINAL SERIAL NO.										ASG.		TYPE		ST.		CTY.		FUND SYMBOL										ACRES/UNITS										RATE									
AMC 292067 THRU 292069, BEEHIVE #12 THRU #142																																															

AMOUNT										ANV. DATE										EXP. DATE										BILL CYC.										S/C										DISTRICT										NEXT BILL										MISC. DATA										U of M										ACTUAL UNITS																													

ASSIGNMENT SERIAL NO.										ASG.		TYPE		ST.		CTY.		FUND SYMBOL										ACRES/UNITS										RATE									

AMOUNT										ANV. DATE										EXP. DATE										BILL CYC.										S/C										DISTRICT										NEXT BILL										MISC. DATA										U of M										ACTUAL UNITS																													

APPLY REMITTANCE										Remarks: 3N-20W OK CTR																																							
ACTION																				FUND SYMBOL										CTY.										AMOUNT									
FILING FEE																																																	
RENTAL																																																	
UNEARNED																																																	
REFUND																																																	
TOTAL																																																	
AMOUNT DUE																																																	

<input type="checkbox"/> Lease in Escrow?										FOR MMS USE ONLY																			
<input type="checkbox"/> KGS?																													
<input type="checkbox"/> Auto Escalates?																													
<input type="checkbox"/> Auto Renew?																													
Of Interest?										BILLEE										FOREST REFUGE									
Operating Rights?										NUMBER																			
Operator										OCS SECTION																			
Bond Filed?										CODE																			

UNITED STATES
DEPARTMENT OF THE INTERIOR
BUREAU OF LAND MANAGEMENT

RECEIPT AND ACCOUNTING ADVICE

NO. 1544093 02

Subject: MINING CLAIMS (3) MG/AZ JAN 11 89 1 12 12 3000

Applicant: JAMES E BOATWRIGHT ET AL
BOX 2054
QUARTZSITE AZ 85346

Remitter: CASH - SAME

Assignor:

LEASE MANAGEMENT DATA										<input type="checkbox"/> NEW	<input type="checkbox"/> UPDATE	<input type="checkbox"/> PAYMENT	<i>Entered on computer 1-17-89</i>																																	
ORIGINAL SERIAL NO.					ASG.		TYPE		ST.		CTY.		FUND SYMBOL					ACRES/UNITS					RATE																							
AMC 292067 THRU 292069, BEEHIVE #12 THRU #14																																														
AMOUNT					ANV. DATE					EXP. DATE					BILL CYC.					S/C		DISTRICT					NEXT BILL					MISC. DATA					U of M					ACTUAL UNITS				
ASSIGNMENT SERIAL NO.					ASG.		TYPE		ST.		CTY.		FUND SYMBOL					ACRES/UNITS					RATE																							
AMOUNT					ANV. DATE					EXP. DATE					BILL CYC.					S/C		DISTRICT					NEXT BILL					MISC. DATA					U of M					ACTUAL UNITS				

APPLY REMITTANCE										Remarks: 3N-20W OK CPR									
ACTION		FUND SYMBOL				CTY.		AMOUNT											
FILING FEE																			
RENTAL																			
UNEARNED																			
REFUND																			
TOTAL																			
AMOUNT DUE																			

<input type="checkbox"/> Lease in Escrow?										FOR MMS USE ONLY									
<input type="checkbox"/> KGS?																			
Of Interest?																			
<input type="checkbox"/> Auto Escalates?																			
<input type="checkbox"/> Auto Renew?																			
<input type="checkbox"/> Bond Filed?										BILLEE					FOREST REFUGE				
										NUMBER									
										OCS SECTION									
										CODE									

etc / T
OK
Money
Corra

NOTICE!!

These documents have been scanned!

Do not place un-scanned documents beneath this notice!

Do not remove this notice from this file!

GPO Jacket No. 560-102
Print Order 61540
Rise Business Services, LLC
Job=AZ15 8/2/2019



Box Number= AZ15198



Claim Begin-End: AMC292067-AMC292069

2 Correspondence



AZ15198-4

AMC289764-AMC292946



United States Department of the Interior

BUREAU OF LAND MANAGEMENT
Arizona State Office
One North Central Avenue, Suite 800
Phoenix, Arizona 85004-4427
www.blm.gov/az/



NOV 04 2014

In Reply Refer To:

3800 (9310) RM

AMC283912, AMC292067,

AMC294581, AMC339958

CERTIFIED MAIL – RETURN RECEIPT REQUESTED 7014 0150 0000 5453 2782

NOTICE

FORREST BAKER

PO BOX 962

QUARTZSITE, AZ 85346-0962

BEEHIVE #10, BEEHIVE #12-BEEHIVE#14, BEEHIVE #16, BEEHIVE #20, BEEHIVE #23,
BEEHIVE #24, BEEHIVE #7, BEEHIVE #9
AMC283918, AMC292067-AMC292069, AMC294582, AMC294586, AMC294589,
AMC294590, AMC339958, AMC339959

Maintenance Fee Waiver Held for Rejection

This office received the Maintenance Fee Waiver Certification (waiver) for the above listed mining claim(s). The waiver is not properly completed and does not meet the annual filing requirements.

In accordance with 43 Code of Federal Regulations (CFR) 3835.10, the name, address, and original signatures of all owners of the mining claim must be included on the waiver form. Please correct the discrepancy as noted below:

1. Your maintenance fee waiver certification was submitted on an expired form. Please complete the enclosed current maintenance fee waiver certification form.
2. The waiver is signed by an agent; however, no Power of Attorney was provided giving the agent authority to sign on behalf of the claim owners. A Power of Attorney must accompany the waiver document.

In order to correct the defect in the waiver, per 43 CFR 3835.93, you must provide this office with the requested information within 60 days of your receipt of this notice. If you are unable to provide this information, you have the option of paying the annual maintenance fee of \$155 per

CURRENT FORM SIGNED
BY OWNER RECEIVED.
11/25/2014. RM

claim (\$155 per 20 acres for placer claims larger than 20 acres). If we do not receive the requested corrections within the 60 day time frame, the claim(s) will be declared forfeited and closed.

Please include your AMC serial number on all correspondence. If additional information is required, please contact RéAnn Myers at 602-417-9413.

Sincerely,


A handwritten signature in cursive script that reads "Rebecca Heick".

Rebecca Heick
Acting Deputy State Director
Lands and Minerals Division

2 Enclosures:

- 1 - Current Maintenance Fee Waiver Form
- 2 - Copy of submitted waiver

UNITED STATES POSTAL SERVICE



First-Class Mail
Postage & Fees Paid
USPS
Permit No. G-10

• Sender: Please print your name, address, and ZIP+4 in this box •

U.S. DEPARTMENT OF THE INTERIOR
BUREAU OF LAND MANAGEMENT
ARIZONA STATE OFFICE
ONE NORTH CENTRAL AVENUE, SUITE 800
PHOENIX, AZ 85004-4427

SENDER: COMPLETE THIS SECTION

- Complete items 1, 2, and 3. Also complete item 4 if Restricted Delivery is desired.
- Print your name and address on the reverse so that we can return the card to you.
- Attach this card to the back of the mailpiece, or on the front if space permits.

1. Article Addressed to:

FORREST BAKER
PO BOX 962
QUARTZSITE AZ 85346-0962
9310/RM/AMC283912, AMC292067,
AMC294581, AMC339958

2. Article Number
(Transfer from service label)

7014 0150 0000 5453 2782

PS Form 3811, February 2004

Domestic Return Receipt

102595-02-M-1540

COMPLETE THIS SECTION ON DELIVERY

A. Signature

[Signature]

- ☐ Agent
☐ Addressee

B. Received by (Printed Name)

DIANE STUBBS

C. Date of Delivery

11/17/14

D. Is delivery address different from item 1?

If YES, enter delivery address below

- ☐ Yes
☐ No

2014 NOV 19 A 10:50

PHOENIX, ARIZONA

3. Service Type

- ☐ Certified Mail ☐ Express Mail
☐ Registered ☐ Return Receipt for Merchandise
☐ Insured Mail ☐ C.O.D.

4. Restricted Delivery? (Extra Fee)

- ☐ Yes



United States Department of the Interior

BUREAU OF LAND MANAGEMENT

Arizona State Office

One North Central Avenue, Suite 800

Phoenix, Arizona 85004-4427

www.blm.gov/az/



NOV 04 2014

In Reply Refer To:

3800 (9310) RM

AMC283912, AMC292067,

AMC294581, AMC339958

CERTIFIED MAIL – RETURN RECEIPT REQUESTED 7014 0150 0000 5453 2775

NOTICE

JANE LITTLE

217 SKYLINE DR.

HOMER, AK 99603-9270

BEEHIVE #10, BEEHIVE #12-BEEHIVE#14, BEEHIVE #16, BEEHIVE #20, BEEHIVE #23,
BEEHIVE #24, BEEHIVE #7, BEEHIVE #9
AMC283918, AMC292067-AMC292069, AMC294582, AMC294586, AMC294589,
AMC294590, AMC339958, AMC339959

Maintenance Fee Waiver Held for Rejection

This office received the Maintenance Fee Waiver Certification (waiver) for the above listed mining claim(s). The waiver is not properly completed and does not meet the annual filing requirements.

In accordance with 43 Code of Federal Regulations (CFR) 3835.10, the name, address, and original signatures of all owners of the mining claim must be included on the waiver form. Please correct the discrepancy as noted below:

1. Your maintenance fee waiver certification was submitted on an expired form. Please complete the enclosed current maintenance fee waiver certification form.
2. The waiver is signed by an agent; however, no Power of Attorney was provided giving the agent authority to sign on behalf of the claim owners. A Power of Attorney must accompany the waiver document.

In order to correct the defect in the waiver, per 43 CFR 3835.93, you must provide this office with the requested information within 60 days of your receipt of this notice. If you are unable to provide this information, you have the option of paying the annual maintenance fee of \$155 per

CURRENT FORM SIGNED
BY OWNER RECEIVED
11/25/2014. RM

claim (\$155 per 20 acres for placer claims larger than 20 acres). If we do not receive the requested corrections within the 60 day time frame, the claim(s) will be declared forfeited and closed.

Please include your AMC serial number on all correspondence. If additional information is required, please contact RéAnn Myers at 602-417-9413.

Sincerely,


A handwritten signature in cursive script that reads "Rebecca Heick".

Rebecca Heick
Acting Deputy State Director
Lands and Minerals Division

2 Enclosures:

- 1 - Current Maintenance Fee Waiver Form
- 2 - Copy of submitted waiver

UNITED STATES POSTAL SERVICE



First-Class Mail
Postage & Fees Paid
USPS
Permit No. G-10

• Sender: Please print your name, address, and ZIP+4 in this box •

U.S. DEPARTMENT OF THE INTERIOR
BUREAU OF LAND MANAGEMENT
ARIZONA STATE OFFICE
ONE NORTH CENTRAL AVENUE, SUITE 800
PHOENIX, AZ 85004-4427

SENDER: COMPLETE THIS SECTION

- Complete items 1, 2, and 3. Also complete item 4 if Restricted Delivery is desired.
- Print your name and address on the reverse so that we can return the card to you.
- Attach this card to the back of the mailpiece, or on the front if space permits.

1. Article Addressed to:

JANE LITTLE
217 SKYLINE DR.
HOMER AK 99603-9270
9310/RM/AMC283912, AMC292067,
AMC294581, AMC339958

2. Article Number
(Transfer from service label)

COMPLETE THIS SECTION ON DELIVERY

A. Signature

X

B. Received By (Printed Name)

☒ Agent

☐ Addressee

C. Date of Delivery

11/15/14

D. Is delivery address different from item 1? ☐ Yes

If YES, enter delivery address below: ☐ No

PHOENIX, ARIZONA

3. Service Type

☐ Certified Mail

☐ Express Mail

☐ Registered

☐ Return Receipt for Merchandise

☐ Insured Mail

☐ C.O.D.

4. Restricted Delivery? (Extra Fee)

☐ Yes

7014 0150 0000 5453 2775

PS Form 3811, February 2004

Domestic Return Receipt

102595-02-M-1540

Is your RETURN ADDRESS completed on the reverse side?

SENDER:

- Complete items 1 and/or 2 for additional services.
- Complete items 3, and 4a & b.
- Print your name and address on the reverse of this form so that we can return this card to you.
- Attach this form to the front of the mailpiece, or on the back if space does not permit.
- Write "Return Receipt Requested" on the mailpiece below the article number.
- The Return Receipt will show to whom the article was delivered and the date delivered.

I also wish to receive the following services (for an extra fee):

1. ☐ Addressee's Address
2. ☐ Restricted Delivery

Consult postmaster for fee.

3. Article Addressed to:

James E. Boatwright
P.O. Box 2054
Quartzsite, AZ 85436

4a. Article Number

764675

4b. Service Type

- | | |
|---|--|
| <input type="checkbox"/> Registered | <input type="checkbox"/> Insured |
| <input checked="" type="checkbox"/> Certified | <input type="checkbox"/> COD |
| <input type="checkbox"/> Express Mail | <input checked="" type="checkbox"/> Return Receipt for Merchandise |

7. Date of Delivery

3-18-96

5. Signature (Addressee)

James E. Boatwright

6. Signature (Agent)

8. Addressee's Address (Only if requested and fee is paid)

com 3/15/96
mary
3/15/96

3800 (933) MH
A MC 283912
A MC 292067
A MC 294581

MAR 1 5 1996

DECISION

James E. Boatwright	:	Lode Mining Claims
P.O. Box 2054	:	
Quartzsite, Arizona 85436	:	

Service Charge Required

On August 29, 1995, an Affidavit for Transfer of Title To Real Property, Last Will and Testament of Russell Peck showing title transferring from Russell Peck to Mary Ann Peck was filed with the Bureau of Land Management. A Quit Claim Deed transferring 12 mining claims from Mary Ann Peck to James Boatwright was also filed. These documents were accompanied by a service charge of \$60.00.

43 CFR 3833.1-4 requires that each transfer of interest document shall be accompanied by a nonrefundable service charge of \$5.00 for each mining claim, mill site or tunnel site affected. A \$5.00 service charge is required to transfer the claims from Russell Peck to Mary Ann Peck. Another \$5.00 per claim service charge is required in order to then transfer the claims from Mary Ann Peck to James E. Boatwright.

A service charge of \$60.00 was submitted with the transfer documents. An additional service charge of \$60.00 is required in order to complete processing the transfers. The remittance must be in this office within 30 days of receipt of this Decision. If the remittance is not received, the transfer cannot be processed.

If further assistance is required, please contact Mary Hyde at (602) 650-0518.

/s/ Dorie Morrison

Mary Jo Yoas
Chief, Lands and Minerals
Operations Section

NOTICE!!

These documents have been scanned!

Do not place un-scanned documents beneath this notice!

Do not remove this notice from this file!

GPO Jacket No. 560-102
Print Order 61540
Rise Business Services, LLC
Job=AZ15 8/2/2019



Box Number= AZ15198



Claim Begin-End: AMC292067-AMC292069

3 Transfers



AZ15198-4

AMC289764-AMC292946

283912
292067
294581
339958

QUIT CLAIM DEED

FOR VALUABLE CONSIDERATION, the sufficiency and receipt of which is hereby acknowledged,
Jane B. Little does hereby forever quit claim all his right, title and interest in
the unpatented mining claims described on the supplemental attachment, attached hereto and incorporated
herein by reference, to Bruce Cornwell.

IN WITNESS WHEREOF, grantor has executed this instrument as of this 8th day of March, 2016

Jane B. Little

Exempt from A.R.S. 11-1133 and 11-1137(B) by A.R.S. 11-1134(A)(6)

STATE OF ALASKA)
COUNTY OF Kenai Peninsula) ss.

SUBSCRIBED AND SWORN TO before me, a Notary Public, this 8 day of March, 2016

By: Jane B. Little

Notary Public [Signature]

My Commission Expires May 1, 2017

NOTARY PUBLIC
DAVID C. FERRIERA
STATE OF ALASKA
MY COMMISSION EXPIRES May 1, 2017

Form MCF120
Revised July 2014

This form is available from the **Arizona Geological Survey** and may be reproduced.

ENTERED
MAR 28 2016
BY: JP

SUPPLEMENTAL SHEET FOR MINING QUIT CLAIM
FROM JANE LITTLE TO BRUCE CORNWELL
MARCH 8, 2016

8 LODE MINING CLAIMS:

BEEHIVE #7 AMC339958
BEEHIVE #9 AMC339959
BEEHIVE #10 AMC283918
BEEHIVE #12 AMC292067
BEEHIVE #13 AMC292068
BEEHIVE #14 AMC292069
BEEHIVE #20 AMC294586
BEEHIVE #23 AMC294589

2016 MAR 15 A 11:00

United States Department of the Interior
Bureau of Land Management
 LANDS/RECREATION & PLANNING
 ONE N CENTRAL AVE
 PHOENIX, AZ 85004 -2203
 Phone: 602-417-9200

Receipt

No: 3516230

Transaction #: 3617899	
Date of Transaction: 03/15/2016	
CUSTOMER:	
BRUCE CORNWELL 78-1095 BISHOP RD HOLUALOA, HI 96725-8715 US	

LINE #	QTY	DESCRIPTION	REMARKS	UNIT PRICE	TOTAL
1	8.00	LOCATABLE MINERALS / MINING CLAIMS-NOT NEW-UNADJUD, ONE AUTH NO. ONLY / MINING CLAIM MONEY RECEIVED CASES: AMC339958/\$10.00, AMC339959/\$10.00, AMC283918/\$10.00, AMC292067/\$10.00, AMC292068/\$10.00, AMC292069/\$10.00, AMC294586/\$10.00, AMC294589/\$10.00	TRANS/8	- n/a -	80.00
TOTAL:					\$80.00

PAYMENT INFORMATION			
NOTE: Items will appear on credit card statement as "Bureau of Land Mgmt CO".			
1	AMOUNT:	80.00	POSTMARKED: N/A
	TYPE:	CREDIT CARD	RECEIVED: 03/15/2016
	NAME:	CORNWELL, BRUCE 78-1095 BISHOP RD HOLUALOA HI 96725-8715 US	
	CARD NO:	XXXXXXXXXXXX9202	AUTH CODE: 04195B
	NAME ON CARD:	LARRY M SCHREINER	
	EXPIRES:	05/2020	
	SIGNATURE:		

REMARKS

This receipt was generated by the automated BLM Collections and Billing System and is a paper representation of a portion of the official electronic record contained therein.

RECEIVED
B.L.M.
ARIZONA STATE OFFICE
JAN 20 11 11 AM '98

Recorded at the Request of:
When recorded mail to:

Jane Little
11587 Ironwood Drive
Yuma, Arizona 85367

AMC 292067
294581
339958

QUIT-CLAIM DEED

283912
292067

For the consideration of Ten Dollars, and other valuable considerations, I or we,

hereby quit-claim to Jane Little

all right, title, or interest in the following real property situated in _____
County, State of Arizona: La Cholla Mining District. La Paz

(1) Unpatented Mining Claims Situated in:

Section 14, T-3N R-20 West:

(As Recorded in La Paz County)

(As registered with the Bureau of Land Management)

Beehive Claim # 12	AMC #292067
Beehive Claim # 16	AMC #294582
Beehive Claim # 23	AMC #294589
Beehive Claim # 24	AMC #294590

(2) Unpatented Mining Claims Situated in:

Section 15, T-3N R-20 West:

(As Recorded in La Paz County)

(As registered with the Bureau of Land Management)

Beehive Claim # 7	AMC #339958
Beehive Claim # 9	AMC #339959
Beehive Claim # 10	AMC #283918
Beehive Claim # 13	AMC #292068
Beehive Claim # 14	AMC #292069
Beehive Claim # 20	AMC #294586

Date Jan. 19, 98

STATE OF ARIZONA

County of La Paz

} SS.


James E. Boatwright

This instrument was acknowledged before me this 19 day of January 19 98

James E Boatwright

My commission expires 08/15/2000

Roberta Nelson
Notary Public



ENTERED IN COMPUTER

1/30/98 JBY

MTT

5 x 10-50.00

UNITED STATES
DEPARTMENT OF THE INTERIOR
BUREAU OF LAND MANAGEMENT

RECEIPT AND ACCOUNTING ADVICE

NO. 2388630 04

TC/AZ 01/20/98

Subject: TRANSFER OF INTEREST - 10 2 1 12 50.00

Applicant:
JANE LITTLE
11587 IRONWOOD DR
YUMA AZ 85367

Remitter: CK 111
520 342-3417

Assignor:

LEASE MANAGEMENT DATA										<input type="checkbox"/> NEW	<input type="checkbox"/> UPDATE	<input type="checkbox"/> PAYMENT
ORIGINAL SERIAL NO.		ASG.	TYPE	ST.	CTY.	FUND SYMBOL			ACRES/UNITS		RATE	
AMC 292067, ET AL												
AMOUNT	ANV. DATE	EXP. DATE	BILL CYC.	S/C	DISTRICT	NEXT BILL	MISC. DATA	U of M	ACTUAL UNITS			
ASSIGNMENT SERIAL NO.		ASG.	TYPE	ST.	CTY.	FUND SYMBOL			ACRES/UNITS		RATE	
AMOUNT	ANV. DATE	EXP. DATE	BILL CYC.	S/C	DISTRICT	NEXT BILL	MISC. DATA	U of M	ACTUAL UNITS			
APPLY REMITTANCE												
ACTION	FUND SYMBOL		CTY.	AMOUNT		Remarks:						
FILING FEE												
RENTAL												
UNEARNED												
REFUND												
TOTAL												
AMOUNT DUE						BY: DATE:						
<input type="checkbox"/> Lease in Escrow?	Of Interest? Operating Rights? Operator Bond Filed?					FOR MMS USE ONLY						
<input type="checkbox"/> KGS?						BILLEE				FOREST REFUGE		
<input type="checkbox"/> Auto Escalates?						NUMBER						
<input type="checkbox"/> Auto Renew?						OCS SECTION						
						CODE						

RECEIVED
B.L.M.
ARIZONA STATE OFFICE
JAN 20 11 11 AM '98

Recorded at the Request of:

When recorded mail to:

Jane Little
11587 Ironwood Drive
Yuma, Arizona 85367

AMC 292067
294581
339958

QUIT-CLAIM DEED

283912

292067

For the consideration of Ten Dollars, and other valuable considerations, I or we,

hereby quit-claim to Jane Little

all right, title, or interest in the following real property situated in La Paz
County, State of Arizona: La Cholla Mining District.

(1) Unpatented Mining Claims Situated in:

Section 14, T-3N R-20 West:

(As Recorded in La Paz County)

(As registered with the Bureau of Land Management)

Beehive Claim # 12	AMC #292067
Beehive Claim # 16	AMC #294582
Beehive Claim # 23	AMC #294589
Beehive Claim # 24	AMC #294590

(2) Unpatented Mining Claims Situated in:

Section 15, T-3N R-20 West:

(As Recorded in La Paz County)

(As registered with the Bureau of Land Management)

Beehive Claim # 7	AMC #339958
Beehive Claim # 9	AMC #339959
Beehive Claim # 10	AMC #283918
Beehive Claim # 13	AMC #292068
Beehive Claim # 14	AMC #292069
Beehive Claim # 20	AMC #294586

Date Jan. 19, 98

STATE OF ARIZONA

County of La Paz

SS.

James E. Boatwright


This instrument was acknowledged before me this 19 day of January 1998

James E Boatwright

My commission expires 08/15/2000

Roberta Nelson

Notary Public



ENTERED IN COMPUTER

12/18/98

11/11

5 x 10 = 50.00

UNITED STATES
DEPARTMENT OF THE INTERIOR
BUREAU OF LAND MANAGEMENT

RECEIPT AND ACCOUNTING ADVICE

NO. 2388630 04

TC/AZ

01/20/98

Subject: TRANSFER OF INTEREST - 10

2 1 12

50.00

Applicant:

JANE LITTLE
11587 IRONWOOD DR.
YUMA AZ 85367

CK 111

Remitter: 520 342-3417

Assignor:

LEASE MANAGEMENT DATA ☐ NEW ☐ UPDATE ☐ PAYMENT

ORIGINAL SERIAL NO.	ASG.	TYPE	ST.	CTY.	FUND SYMBOL	ACRES/UNITS	RATE
AMC 292067, ET AL							

AMOUNT	ANV. DATE	EXP. DATE	BILL CYC.	S/C	DISTRICT	NEXT BILL	MISC. DATA	U of M	ACTUAL UNITS

ASSIGNMENT SERIAL NO.	ASG.	TYPE	ST.	CTY.	FUND SYMBOL	ACRES/UNITS	RATE

AMOUNT	ANV. DATE	EXP. DATE	BILL CYC.	S/C	DISTRICT	NEXT BILL	MISC. DATA	U of M	ACTUAL UNITS

APPLY REMITTANCE

ACTION	FUND SYMBOL	CTY.	AMOUNT
FILING FEE			
RENTAL			
UNEARNED			
REFUND			
TOTAL			
AMOUNT DUE			

Remarks:

BY:

DATE:

- ☐ Lease in Escrow?
☐ KGS?
☐ Auto Escalates?
☐ Auto Renew?

Of Interest?
Operating Rights?
Operator
Bond Filed?

FOR MMS USE ONLY

BILLEE	FOREST REFUGE
NUMBER	
OCS SECTION	
CODE	

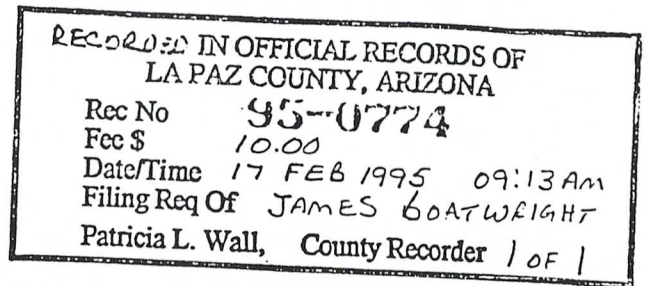
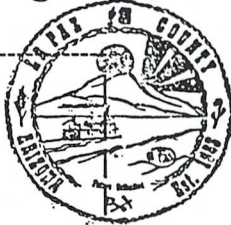
STATE OF ARIZONA

County of)
)

at the request of: **James E. Boatwright**

when recorded mail to:

**James E. Boatwright
P.O. Box 2054
Quartzsite, Arizona 85436**



QUIT CLAIM DEED

For the consideration of Ten Dollars, and other valuable considerations,

J. Mary Ann Peck

hereby quit-claim to: **James E. Boatwright**

all right, title, or interest in the following real property situated in:
La Paz County, La Cholla Mining District, Arizona:

1) Unpatented Mining Claims Situated in:

Section 14, T-3N R-20 WEST:

(As recorded in La Paz County)

(As registered with the Bureau of Land Management)

Beehive Claim # 12	AMC # 292067 -
Beehive Claim # 16	AMC # 294582
Beehive Claim # 17	AMC # 294583
Beehive Claim # 23	AMC # 294589
Beehive Claim # 24	AMC # 294590

2) Unpatented Mining Claims Situated in:

Section 15, T-3N R-20 WEST:

(As recorded in La Paz County)

(As registered with the Bureau of Land Management)

Beehive Claim # 6	AMC # 283914
Beehive Claim # 7	AMC # 283915 -
Beehive Claim # 9	AMC # 283917 -
Beehive Claim # 10	AMC # 283918
Beehive Claim # 13	AMC # 292068 -
Beehive Claim # 14	AMC # 292069 -
Beehive Claim # 20	AMC # 294586

Dated this 15th day of February 1995

J. Mary Ann Peck

STATE OF: Arizona)

County of: La Paz)
ss

This instrument was acknowledged before me


this 15th day of February, 1995,
by Mary Ann Peck

ENTERED IN COMPUTER

6/7/96 mnt

Michael W. Penn
Notary Public

My commission will expire:



PHOENIX, ARIZONA

MAY 7 12 34 PM '96

RECEIVED
B.L.M. AZ STATE OFFICE

AUG 20 1 55 PM '95

RECEIVED
B.L.M. AZ STATE OFFICE

EXEMPT
ARS. 42-1614

A-6

(12)
60

UNITED STATES
DEPARTMENT OF THE INTERIOR
BUREAU OF LAND MANAGEMENT

RECEIPT AND ACCOUNTING ADVICE

NO. **2227945**

TC/AZ

05/07/96

Subject: TRANSFER OF INTEREST (12)

1 6 12

60.00

Applicant:

JAMES E. BOATWRIGHT
P.O. BOX 2054
QUARTZSITE, AZ 85346

Remitter: SAME AS CASH

Assignor:

LEASE MANAGEMENT DATA ☐ NEW ☐ UPDATE ☐ PAYMENT

ORIGINAL SERIAL NO.	ASG.	TYPE	ST.	CTY.	FUND SYMBOL	ACRES/UNITS	RATE
AMC 283914, ET AL							

AMOUNT	ANV. DATE	EXP. DATE	BILL CYC.	S/C	DISTRICT	NEXT BILL	MISC. DATA	U of M	ACTUAL UNITS

ASSIGNMENT SERIAL NO.	ASG.	TYPE	ST.	CTY.	FUND SYMBOL	ACRES/UNITS	RATE

AMOUNT	ANV. DATE	EXP. DATE	BILL CYC.	S/C	DISTRICT	NEXT BILL	MISC. DATA	U of M	ACTUAL UNITS

APPLY REMITTANCE

ACTION	FUND SYMBOL	CTY.	AMOUNT
FILING FEE			
RENTAL			
UNEARNED			
REFUND			
TOTAL			
AMOUNT DUE			

Remarks:

BY:

DATE:

- ☐ Lease in Escrow?
☐ KGS?
☐ Auto Escalates?
☐ Auto Renew?

Of Interest?
Operating Rights?
Operator
Bond Filed?

FOR MMS USE ONLY

BILLEE	FOREST REFUGE
NUMBER	
OCS SECTION	
CODE	

3-19-96

ARIZONA
STATE OFFICE
PHOENIX, ARIZONA

MAR 20 9 52 AM '96

RECEIVED
BUREAU OF
LAND MANAGEMENT

Bureau Land Management
3707 N. 17th St.
Phoenix, AZ. 85041

Mary Hyde;

This letter is to CONFIRM
OUR TELEPHONE CONVERSATION
REGARDING THE TRANSFER OF
INTEREST IN THE BEEHIVE
MINING CLAIMS FROM MARY
ANN PECK TO ME.

I WANT TO TRANSFER RUSSELL
PECK'S INTEREST TO MARY ANN
PECK.

The Lead Nos. to the Claims
Are, 3800 (933) MH

AMC - 283912

AMC 292067

AME 294581

(Lode Mining
Claims)

Signed James E. Beatwright
(Over) P.O. Box 2054
Quartzsite AZ 85344

3-19-96

ALL Beehive #s

Mine Claim # AMC

AMC # 292047 - AMC # 294582 AMC 294583

AMC # 294589 - AMC # 294590 AMC # 283914

AMC # 283915 AMC # 283917 AMC # 283918

AMC # 292068 AMC # 292069 AMC # 294586

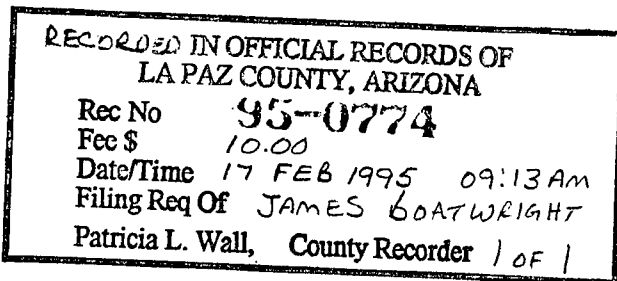

STATE OF ARIZONA

County of _____

at the request of: **James E. Boatwright**

when recorded mail to:

**James E. Boatwright
P.O. Box 2054
Quartzsite, Arizona 85436**



QUIT CLAIM DEED

For the consideration of Ten Dollars, and other valuable considerations,

J. Mary Ann Peck

hereby quit-claim to: **James E. Boatwright**

all right, title, or interest in the following real property situated in:
La Paz County, La Cholla Mining District, Arizona:

1) Unpatented Mining Claims Situated in:

Section 14, T-3N R-20 WEST:

(As recorded in La Paz County)

(As registered with the Bureau of Land Management)

Beehive Claim # 12	AMC # 292067
Beehive Claim # 16	AMC # 294582
Beehive Claim # 17	AMC # 294583
Beehive Claim # 23	AMC # 294589
Beehive Claim # 24	AMC # 294590

2) Unpatented Mining Claims Situated in:

Section 15, T-3N R-20 WEST:

(As recorded in La Paz County)

(As registered with the Bureau of Land Management)

Beehive Claim # 6	AMC # 283914
Beehive Claim # 7	AMC # 283915
Beehive Claim # 9	AMC # 283917
Beehive Claim # 10	AMC # 283918
Beehive Claim # 13	AMC # 292068
Beehive Claim # 14	AMC # 292069
Beehive Claim # 20	AMC # 294586

RECEIVED
BLM AT STATE OFFICE
AUG 20 1 55 PM '95

EXEMPT
ARS. 42-1614

A-6

Dated this 15th day of February 1995

J. Mary Ann Peck

STATE OF: Arizona
County of: La Paz


This instrument was acknowledged before me

this 15th day of February, 1995,
by Mary Ann Peck

Michael W. Penn
Notary Public

My commission will expire:

Not processed; see letter of 3/15/96



GARTH NELSON
ATTORNEY AT LAW
1301 ARIZONA AVENUE
PARKER, ARIZONA 85344
TELEPHONE (602) 669-2756

1 LAST WILL AND TESTAMENT

2 OF

3 RUSSELL OWEN PECK

4
5 KNOW ALL MEN BY THESE PRESENTS:

6 I, RUSSELL OWEN PECK, a resident of the County of La
7 Paz, State of Arizona, being of sound mind and disposing memory,
8 and not acting under duress, menace, fraud or the undue influence
9 of any person whomsoever, do make, publish and declare this to be
10 my Last Will and Testament and do hereby expressly revoke all
11 former Wills and Testamentary Dispositions heretofore made by me,
12 including, specifically, my previous will dated September 4,
13 1979, as follows:

14
15 FIRST: I direct my Personal Representative to pay
16 all my funeral expenses and expenses of last illness as soon as
17 reasonably possible after my demise. I further request and
18 direct that all my just debts be paid promptly.

19
20 SECOND: I declare that I am a married man, and that
21 my wife's name is MARY ANN PECK. I further declare that I have
22 had no children, but my wife has two children, namely: MICHAEL
23 S. PEKAROVICH; and WAYNE DENIS PECK, fka DENIS WAYNE PEKAROVICH.

24
25 THIRD: I hereby give, devise and bequeath all of my
26 estate, of whatever nature and where situated, including the

ENTERED IN COMPUTER
mtt

RECEIVED
B.L.M. AZ STATE OFFICE
JAN 15 1980

GARTH NELSON
ATTORNEY AT LAW
1301 ARIZONA AVENUE
PARKER, ARIZONA 85344
TELEPHONE (602) 669-2756

1 right to exercise any power of appointment which I may own at the
2 time of my death, to my wife MARY ANN PECK.

3
4 FOURTH: In the event that my said wife, MARY ANN PECK,
5 predeceases me, then, and in that event, I hereby give, devise
6 and bequeath all of my property of every kind and character,
7 whether real, personal or mixed, and wherever situate, including
8 any power of appointment which I may then have, to my wife's son
9 WAYNE DENIS PECK, subject only to the provisions of the paragraph
10 following, intentionally make no alternative provision herein for
11 MICHAEL S. PEKAROVICH, or any other potential heir or bene-
12 ficiary.

13
14 FIFTH: As a supplement to the provisions of paragraph
15 FOURTH above, and as an express provision with respect thereto, I
16 further give, devise and bequeath, in the event my wife pre-
17 deceases me and my mother, ESTELLE EILEEN PECK, survives me, the
18 amount of Five Hundred (\$500.00) Dollars per month for the re-
19 mainder of her life. Such payment obligation shall commence upon
20 the first day following my demise and shall continue on ensuing
21 monthly thereafter. In this regard, I specifically direct that
22 any payments hereafter received and accruing with respect to my
23 previous sale of my interest in laundromats or proceeds from the
24 sale of my former motel, be set up in a trust account for such
25 purpose, and that none of the proceeds from such payment accrue
26 to my alternate beneficiary named in the foregoing paragraph

RECEIVED
B.L.M. AZ STATE OFFICE

GARTH NELSON
ATTORNEY AT LAW
1301 ARIZONA AVENUE
PARKER, ARIZONA 85344
TELEPHONE (602) 669-2756

1 FOURTH, until such time as the said trust account shall accrue
2 sufficient funds to make such payments for her remaining life
3 expectancy. The right of my alternate beneficiary to receive
4 such payment is expressly conditioned upon the payments provided
5 to my mother. Upon her demise, any funds remaining in the trust
6 account shall then be paid over to my said alternate beneficiary,
7 and he shall thereafter have full and unqualified ownership of
8 all future payments or the right thereto. Although I make no
9 specific provision in my primary bequest to my wife regarding
10 such payment to my mother, I request that she do so, and have
11 implicit faith that she will.

12
13 SIXTH: In the event my said alternate beneficiary
14 named in the foregoing paragraph FIFTH, does not survive me, and
15 the provisions of paragraph FOURTH would otherwise apply, then,
16 and in such event, I alternatively give, devise and bequeath all
17 of my estate to PAMELA PECK, the surviving wife of the said WAYNE
18 DENIS PECK.

19
20 SEVENTH: I hereby nominate, constitute and appoint my
21 wife, MARY ANN PECK, to be my Personal Representative under this
22 Will, to serve without bond in such capacity. In the event that
23 my wife does not survive me, or shall not, for any reason,
24 qualify or serve in such capacity, then, alternatively, I hereby
25 nominate, constitute, and appoint WAYNE DENIS PECK, fka DENIS
26 WAYNE PEKAROVICH, to be my Personal Representative in her place

RECEIVED
B.L.M. AZ STATE OFFICE
AUG 28 2 00 PM '85

GARTH NELSON
ATTORNEY AT LAW
1301 ARIZONA AVENUE
PARKER, ARIZONA 85344
TELEPHONE (602) 669-2756

1 and stead, also to serve without bond in such capacity.

2
3 EIGHTH: It is my express direction that I be allowed
4 to die in peace and dignity. In the event I am hereafter hospi-
5 talized, and my illness is diagnosed as terminal, and the at-
6 tending physician, together with consultants, cannot provide
7 reasonable assurance that I can be cured or restored to a condi-
8 tion whereby I could reasonably expect to continue and enjoy a
9 meaningful life, then, and in such event, I direct that no heroic
10 efforts be undertaken to mechanically or artificially prolong my
11 life.

12
13 NINTH: I may have certain mementos and items of
14 personal property which I may leave to my beneficiaries, or to
15 other persons. For this purpose, I will attach hereto a separate
16 statement and list describing such items and indicating the
17 person or persons to whom the same are to be given. All such
18 items shall be delivered directly to the person specified, and
19 any amount or value thereof shall not be taken into account in
20 computing the estate to be distributed in accordance with the
21 foregoing provisions, and shall not be chargeable for debts or
22 expenses of administration.

23 IN WITNESS WHEREOF, I hereunto set my hand this 12
24 day of February, 1987.

25
26

RUSSELL OWEN PECK

RECEIVED
B.L.M. AZ STATE OFFICE
AUG 20 2 00 PM '95
PHOENIX, ARIZONA


**GARTH NELSON
ATTORNEY AT LAW
1301 ARIZONA AVENUE
PARKER, ARIZONA 85344
TELEPHONE (602) 669-2756**

Russell Owen Peck
RUSSELL OWEN PECK

P.O. Box 78 QUARTZSITE
ADDRESS

Janice Krier
WITNESS

1311 12th St. Parker, Az.
ADDRESS

WITNESS 

516 Mahare Park Dr
ADDRESS

STATE OF ARIZONA)
County of La Paz) ss.

RECEIVED
B.L.M. AZ STATE OFFICE
JUN 27 1966
7 00 PM '66
These names are assigned
sworn, do hereby

GARTH NELSON
ATTORNEY AT LAW
1301 ARIZONA AVENUE
PARKER, ARIZONA 85344
TELEPHONE (602) 669-2756

1 officer undersigned, that the Testator signed and executed the
2 foregoing instrument as his Last Will and Testament, and that he
3 signed willingly, and that he executed it as his free and volun-
4 tary act for the purposes therein expressed, and that each of the
5 witnesses, in the presence of the Testator, and in the presence
6 of each other, signed the Will as witnesses; and, that to the
7 best of their knowledge, the Testator at that time was more than
8 eighteen years of age, of sound mind, and under no constraint or
9 undue influence.

10 Russell Owen Peck
11 RUSSELL OWEN PECK
12 Testator

13 Janice Kieker
14 Witness

15 Judy Scrivener
16 Witness

17
18 SUBSCRIBED AND SWORN TO before me, the undersigned
19 officer, by RUSSELL OWEN PECK, as the Testator, and by the
20 witnesses, JANICE KIEKER and JUDY SCRIVENER
21 on this 12th day of February, 1987.

22
23 Cina Buggerin
24 NOTARY PUBLIC

25 My commission expires:

26 August 31, 1990
RECEIVED
B.L.M. AZ STATE OFFICE
Aug 28 2 00 PM '95
PHOENIX, ARIZONA

95- 01885

OFFICIAL RECORDS OF LA PAZ COUNTY, AZ
PATRICIA WALL, LA PAZ COUNTY RECORDER
REC REQ BY: JOHN CHURCHILL, ATTY-PU
07 APR 1995 04:33 PM PAGE 1 of 10
RECORDING FEE \$ 14.00

Churchill & Krueger

1300 Joshua Avenue

Suite B

Parker, Arizona 85344

(602) 669-6195

Phillip G. Krueger, #012031
Plaintiff

Attorney for



4:40 P
4-5-95

RECEIVED
BLM AZ STATE OFFICE
AUG 20 1 59 PM '95

IN THE SUPERIOR COURT STATE OF ARIZONA

IN AND FOR THE COUNTY OF LA PAZ

In the Matter of the Estate of:)

Case No. P-95-4-24

Russell O. Peck

Deceased.)

AFFIDAVIT FOR TRANSFER
OF TITLE TO REAL PROPERTY

STATE OF ARIZONA)

) ss.

County of La Paz)

Mary Ann Peck, being first duly sworn upon her oath deposes
and says:

1. Russell O. Peck, died on September 18, 1994 more than
six months prior to the execution of this Affidavit as shown in
the certified copy of decedent's death certificate attached
hereto, and decedent, at the time of death, was domiciled in the
County of La Paz, State of Arizona.

2. Affiant is the successor to decedent's interest in
real property and is entitled to decedent's property by Will.
The relationship of Affiant to decedent is as follows: Wife

3. The description of the real property in decedent's
Estate and the interest of decedent therein is as follows: Fee
Simple - Tenant in Common.

1 a. BEEHIVE NO. 1, BEEHIVE NO. 2, BEEHIVE NO. 3 and
2 BEEHIVE NO. 4 LOSE MINING CLAIMS IN PLOMOSA
3 MINING DISTRICT, being shown on Mineral Survey
4 No. 1591 on file in the Bureau of Land Management
as granted by Patent recorded in Book 84 of
Deeds, page 295, records of Yuma (now La Paz)
County, Arizona.

5 4. The value of all real property including any debt
6 secured by a lien on real property, in decedent's Estate located
7 in Arizona, less liens and encumbrances against said real
8 property as of the date of death, does not exceed \$30,000.00.
9 The value of all real property in decedent's estate, wherever
10 located, less liens and encumbrances, does not exceed the total
11 sums permitted as the allowance in lieu of homestead pursuant to
12 A.R.S. §14-201, exempt property pursuant to A.R.S. §14-2402 and
13 the family allowance pursuant to A.R.S. §14-2403 in effect on
14 the date of the decedent's death.

15 5. No application or petition for appointment of a
16 Personal Representative is pending or has been granted in any
17 jurisdiction.

18 6. All funeral expenses, expenses of last illness and all
19 unsecured debts of decedent have been paid.

20 7. The person signing this Affidavit is entitled to the
21 real property in decedent's Estate by reason of devise under a
22 valid last Will of decedent, the original of which is attached
23 hereto.

24 8. No other person has a right to the interest of
25 decedent in the described real property.

26 9. No federal or Arizona estate tax is due on decedent's
27 Estate.

28
2
RECEIVED
BLM AZ STATE OFFICE
AUG 28 1995

1 10. I affirm that all statements in this Affidavit are
2 true and material and further acknowledge that any false
3 statement may subject me to penalties relating to perjury and
4 subornation of perjury.

5 11. This Affidavit is made pursuant to A.R.S. §14-3971(E)
6 for the purpose of making claim to real property of the above-
7 named decedent under said statute.

8 DATED this 5 day of April, 1995.

9
10 Mary Lee Leach
11 Applicant

12 Subscribed SUBSCRIBED AND SWORN TO AND ACKNOWLEDGED before me this
13 day of April, 1995.

14 My commission expires:

15 09-19-95

16 James L. Krueger
17 Notary Public

18 CHURCHILL & KRUEGER

19 By Phillip G. Krueger
20 Phillip G. Krueger, Attorney
21 for Applicant

22 STATE OF ARIZONA } ss. SEAL
23 COUNTY OF LA PAZ

24 SHERI NEWMAN, Clerk of the Superior
25 Court of the State of Arizona in and for
26 the County of La Paz do hereby certify the
27 foregoing to be a full, true and correct
28 copy of the original on file in my office.

Witness my hand and seal of said Court this
3 day of April, 1995

SHERI NEWMAN, Clerk of Superior Court
BY: Sheri Newman

Deputy Clerk

RECEIVED
B.L.M. AZ STATE OFFICE
AUG 20 1 50 PM '95

1 right to exercise any power of appointment which I may own at the
2 time of my death, to my wife MARY ANN PECK.

3
4 FOURTH: In the event that my said wife, MARY ANN PECK,
5 predeceases me, then, and in that event, I hereby give, devise
6 and bequeath all of my property of every kind and character,
7 whether real, personal or mixed, and wherever situate, including
8 any power of appointment which I may then have, to my wife's son
9 WAYNE DENIS PECK, subject only to the provisions of the paragraph
10 following, intentionally make no alternative provision herein for
11 MICHAEL S. PEKAROVICH, or any other potential heir or bene-
12 ficiary.

13
14 FIFTH: As a supplement to the provisions of paragraph
15 FOURTH above, and as an express provision with respect thereto, I
16 further give, devise and bequeath, in the event my wife pre-
17 deceases me and my mother, ESTELLE EILEEN PECK, survives me, the
18 amount of Five Hundred (\$500.00) Dollars per month for the re-
19 mainder of her life. Such payment obligation shall commence upon
20 the first day following my demise and shall continue on ensuing
21 monthly thereafter. In this regard, I specifically direct that
22 any payments hereafter received and accruing with respect to my
23 previous sale of my interest in laundromats or proceeds from the
24 sale of my former motel, be set up in a trust account for such
25 purpose, and that none of the proceeds from such payment accrue
26 to my alternate beneficiary named in the foregoing paragraph

GARTH NELSON
ATTORNEY AT LAW
1301 ARIZONA AVENUE
PARKER, ARIZONA 85344
TELEPHONE (602) 649-2756

Aug 20 2 00 PM '95
RECEIVED
B.L.M. AZ STATE OFFICE

1 FOURTH, until such time as the said trust account shall accrue
2 sufficient funds to make such payments for her remaining life,
3 expectancy. The right of my alternate beneficiary to receive
4 such payment is expressly conditioned upon the payments provided
5 to my mother. Upon her demise, any funds remaining in the trust
6 account shall then be paid over to my said alternate beneficiary,
7 and he shall thereafter have full and qualified ownership of
8 all future payments or the right to do so. Although I make no
9 specific provision in my primary bequest to my wife regarding
10 such payment to my mother, I request that she do so, and have
11 implicit faith that she will.

12
13 SIXTH: In the event my said alternate beneficiary
14 named in the foregoing paragraph FIFTH, does not survive me, and
15 the provisions of paragraph FOURTH would otherwise apply, then,
16 and in such event, I alternatively give, devise and bequeath all
17 of my estate to PAMELA PECK, the surviving wife of the said WAYNE
18 DENIS PECK.

19
20 SEVENTH: I hereby nominate, constitute and appoint my
21 wife, MARY ANN PECK, to be my Personal Representative under this
22 Will, to serve without bond in such capacity. In the event that
23 my wife does not survive me, or shall not, for any reason,
24 qualify or serve in such capacity, then, alternatively, I hereby
25 nominate, constitute and appoint WAYNE DENIS PECK, aka DENIS
26 WAYNE PEKAROVICH, to be my Personal Representative in her place

GARTH NELSON
ATTORNEY AT LAW
1301 ARIZONA AVENUE
PARKER, ARIZONA 85344
TELEPHONE (602) 669-2786

RECEIVED
BLM AZ STATE OFFICE
3

1 and stead, also to serve without bond in such capacity.

2
3 EIGHTH: It is my express direction that I be allowed
4 to die in peace and dignity. In the event I am hereafter hospi-
5 talized, and my illness is diagnosed as terminal, and the at-
6 tending physician, together with consultants, cannot provide
7 reasonable assurance that I can be cured or restored to a condi-
8 tion whereby I could reasonably expect to continue and enjoy a
9 meaningful life, then, and in such event, I direct that no heroic
10 efforts be undertaken to mechanically or artificially prolong my
11 life.

12
13 NINTH: I may have certain mementos and items of
14 personal property which I may leave to my beneficiaries, or to
15 other persons. For this purpose, I will attach hereto a separate
16 statement and list describing such items and indicating the
17 person or persons to whom the same are to be given. All such
18 items shall be delivered directly to the person specified, and
19 any amount or value thereof shall not be taken into account in
20 computing the estate to be distributed in accordance with the
21 foregoing provisions, and shall not be chargeable for debts or
22 expenses of administration.

23 IN WITNESS WHEREOF, I hereunto set my hand this 12
24 day of February, 1987.

25 
26 RUSSELL OWEN PECK

Aug 20 2 00 PM '95
B.L.M. AZ STATE OFFICE
RECEIVED

GARTH NELSON
ATTORNEY AT LAW
1201 ARIZONA AVENUE
PARKER, ARIZONA 85344
TELEPHONE (602) 688-3736

ATTESTATION CLAUSE

1
2
3
4
5
6
7
8
9
10
11
12
13
14
15
16
17
18
19
20
21
22
23
24
25
26

THE FOREGOING INSTRUMENT, consists of six (6) pages, including the page upon which this Attestation Clause is made, was on the date which it bears, subscribed, published and declared by the Testator, RUSSELL OWEN PECK to be his Last Will and Testament, in the presence of each of us, the undersigned, who at his request and in his presence, and in the presence of each other, have hereunto below subscribed our names, respectively, as the witnesses thereof, on the day and year above written.

GARTH NELSON
ATTORNEY AT LAW
1301 ARIZONA AVENUE
PARKER, ARIZONA 85346
TELEPHONE (602) 869-3786

Russell Owen Peck
RUSSELL OWEN PECK

P.O. Box 78 Quartzsite
ADDRESS

Janice Kieker
WITNESS

1311 12th St. Parker Az.
ADDRESS

Judy Scrivener
WITNESS

516 Mahone Park
ADDRESS

STATE OF ARIZONA)
County of La Paz) ss.

RUSSELL OWEN PECK, JANICE KIEKER and
JUDY SCRIVENER. The Testator and the witnesses,
respectively, whose names are signed to the foregoing instrument,
being first duly sworn, do hereby declare to the Notary Public or

RECEIVED
BLM. STATE OFFICE
AUG 16 00 PM '95

1 officer undersigned, that the Testator signed and executed the
2 foregoing instrument as his Last Will and Testament, and that he
3 signed willingly, and that he executed it as his free and volun-
4 tary act for the purposes therein expressed, and that each of the
5 witnesses, in the presence of the Testator, and in the presence
6 of each other, signed the Will as witnesses; and, that to the
7 best of their knowledge, the Testator at that time was more than
8 eighteen years of age, of sound mind, and under no constraint or
9 undue influence.

10 Russell Owen Peck
11 RUSSELL OWEN PECK
12 Testator

13 Janice Kieker
14 Witness

15 Judy Scrivener
16 Witness

17
18 SUBSCRIBED AND SWORN TO before me, the undersigned
19 officer, by RUSSELL OWEN PECK, as the Testator, and by the
20 witnesses, JANICE KIEKER and JUDY SCRIVENER
21 on this 12th day of February, 1987.

22
23 Ana Buggerin
24 NOTARY PUBLIC

25 My commission expires:

26 August 31, 1990

GARTH NELSON
ATTORNEY AT LAW
1301 ARIZONA AVENUE
PARKER, ARIZONA 85344
TELEPHONE (602) 889-8786

6
RECEIVED
B.L.M. AZ STATE OFFICE
AUG 28 2 00 PM '95
PHOENIX, ARIZONA

COUNTY OF FRESNO

DEPARTMENT OF HEALTH
FRESNO, CALIFORNIA

95- 01885

07 APR 1995 04:33 PM PAGE 10 OF 10

CERTIFICATE OF DEATH

394100 04073

1. NAME OF DECEASED RUSSELL		2. SEX MALE		3. RACE WHITE	
4. DATE OF BIRTH 09/25/1925		5. AGE 69		6. DATE OF DEATH 09/18/1994	
7. TIME OF DEATH OK		8. SOCIAL SECURITY NO. 525-20-8538		9. MARITAL STATUS Married	
10. CAUSE OF DEATH Caucasian		11. OCCUPATION Carpenter		12. PLACE OF BIRTH Arizona	
13. PLACE OF DEATH Lock 19, Quail Grove, La. Par. Valley		14. COUNTY OF DEATH Maricopa		15. CITY OF DEATH Phoenix	
16. COUNTY OF BIRTH Maricopa		17. CITY OF BIRTH Phoenix		18. STATE OF BIRTH Arizona	
19. DATE OF BIRTH 09/25/1925		20. DATE OF DEATH 09/18/1994		21. DATE OF BIRTH 09/25/1925	
22. DATE OF DEATH 09/18/1994		23. DATE OF BIRTH 09/25/1925		24. DATE OF DEATH 09/18/1994	
25. DATE OF BIRTH 09/25/1925		26. DATE OF DEATH 09/18/1994		27. DATE OF BIRTH 09/25/1925	
28. DATE OF DEATH 09/18/1994		29. DATE OF BIRTH 09/25/1925		30. DATE OF DEATH 09/18/1994	
31. DATE OF BIRTH 09/25/1925		32. DATE OF DEATH 09/18/1994		33. DATE OF BIRTH 09/25/1925	
34. DATE OF DEATH 09/18/1994		35. DATE OF BIRTH 09/25/1925		36. DATE OF DEATH 09/18/1994	
37. DATE OF BIRTH 09/25/1925		38. DATE OF DEATH 09/18/1994		39. DATE OF BIRTH 09/25/1925	
40. DATE OF DEATH 09/18/1994		41. DATE OF BIRTH 09/25/1925		42. DATE OF DEATH 09/18/1994	
43. DATE OF BIRTH 09/25/1925		44. DATE OF DEATH 09/18/1994		45. DATE OF BIRTH 09/25/1925	
46. DATE OF DEATH 09/18/1994		47. DATE OF BIRTH 09/25/1925		48. DATE OF DEATH 09/18/1994	
49. DATE OF BIRTH 09/25/1925		50. DATE OF DEATH 09/18/1994		51. DATE OF BIRTH 09/25/1925	
52. DATE OF DEATH 09/18/1994		53. DATE OF BIRTH 09/25/1925		54. DATE OF DEATH 09/18/1994	
55. DATE OF BIRTH 09/25/1925		56. DATE OF DEATH 09/18/1994		57. DATE OF BIRTH 09/25/1925	
58. DATE OF DEATH 09/18/1994		59. DATE OF BIRTH 09/25/1925		60. DATE OF DEATH 09/18/1994	
61. DATE OF BIRTH 09/25/1925		62. DATE OF DEATH 09/18/1994		63. DATE OF BIRTH 09/25/1925	
64. DATE OF DEATH 09/18/1994		65. DATE OF BIRTH 09/25/1925		66. DATE OF DEATH 09/18/1994	
67. DATE OF BIRTH 09/25/1925		68. DATE OF DEATH 09/18/1994		69. DATE OF BIRTH 09/25/1925	
70. DATE OF DEATH 09/18/1994		71. DATE OF BIRTH 09/25/1925		72. DATE OF DEATH 09/18/1994	
73. DATE OF BIRTH 09/25/1925		74. DATE OF DEATH 09/18/1994		75. DATE OF BIRTH 09/25/1925	
76. DATE OF DEATH 09/18/1994		77. DATE OF BIRTH 09/25/1925		78. DATE OF DEATH 09/18/1994	
79. DATE OF BIRTH 09/25/1925		80. DATE OF DEATH 09/18/1994		81. DATE OF BIRTH 09/25/1925	
82. DATE OF DEATH 09/18/1994		83. DATE OF BIRTH 09/25/1925		84. DATE OF DEATH 09/18/1994	
85. DATE OF BIRTH 09/25/1925		86. DATE OF DEATH 09/18/1994		87. DATE OF BIRTH 09/25/1925	
88. DATE OF DEATH 09/18/1994		89. DATE OF BIRTH 09/25/1925		90. DATE OF DEATH 09/18/1994	
91. DATE OF BIRTH 09/25/1925		92. DATE OF DEATH 09/18/1994		93. DATE OF BIRTH 09/25/1925	
94. DATE OF DEATH 09/18/1994		95. DATE OF BIRTH 09/25/1925		96. DATE OF DEATH 09/18/1994	
97. DATE OF BIRTH 09/25/1925		98. DATE OF DEATH 09/18/1994		99. DATE OF BIRTH 09/25/1925	
100. DATE OF DEATH 09/18/1994		101. DATE OF BIRTH 09/25/1925		102. DATE OF DEATH 09/18/1994	
103. DATE OF BIRTH 09/25/1925		104. DATE OF DEATH 09/18/1994		105. DATE OF BIRTH 09/25/1925	
106. DATE OF DEATH 09/18/1994		107. DATE OF BIRTH 09/25/1925		108. DATE OF DEATH 09/18/1994	
109. DATE OF BIRTH 09/25/1925		110. DATE OF DEATH 09/18/1994		111. DATE OF BIRTH 09/25/1925	
112. DATE OF DEATH 09/18/1994		113. DATE OF BIRTH 09/25/1925		114. DATE OF DEATH 09/18/1994	
115. DATE OF BIRTH 09/25/1925		116. DATE OF DEATH 09/18/1994		117. DATE OF BIRTH 09/25/1925	
118. DATE OF DEATH 09/18/1994		119. DATE OF BIRTH 09/25/1925		120. DATE OF DEATH 09/18/1994	
121. DATE OF BIRTH 09/25/1925		122. DATE OF DEATH 09/18/1994		123. DATE OF BIRTH 09/25/1925	
124. DATE OF DEATH 09/18/1994		125. DATE OF BIRTH 09/25/1925		126. DATE OF DEATH 09/18/1994	
127. DATE OF BIRTH 09/25/1925		128. DATE OF DEATH 09/18/1994		129. DATE OF BIRTH 09/25/1925	
130. DATE OF DEATH 09/18/1994		131. DATE OF BIRTH 09/25/1925		132. DATE OF DEATH 09/18/1994	
133. DATE OF BIRTH 09/25/1925		134. DATE OF DEATH 09/18/1994		135. DATE OF BIRTH 09/25/1925	
136. DATE OF DEATH 09/18/1994		137. DATE OF BIRTH 09/25/1925		138. DATE OF DEATH 09/18/1994	
139. DATE OF BIRTH 09/25/1925		140. DATE OF DEATH 09/18/1994		141. DATE OF BIRTH 09/25/1925	
142. DATE OF DEATH 09/18/1994		143. DATE OF BIRTH 09/25/1925		144. DATE OF DEATH 09/18/1994	
145. DATE OF BIRTH 09/25/1925		146. DATE OF DEATH 09/18/1994		147. DATE OF BIRTH 09/25/1925	
148. DATE OF DEATH 09/18/1994		149. DATE OF BIRTH 09/25/1925		150. DATE OF DEATH 09/18/1994	
151. DATE OF BIRTH 09/25/1925		152. DATE OF DEATH 09/18/1994		153. DATE OF BIRTH 09/25/1925	
154. DATE OF DEATH 09/18/1994		155. DATE OF BIRTH 09/25/1925		156. DATE OF DEATH 09/18/1994	
157. DATE OF BIRTH 09/25/1925		158. DATE OF DEATH 09/18/1994		159. DATE OF BIRTH 09/25/1925	
160. DATE OF DEATH 09/18/1994		161. DATE OF BIRTH 09/25/1925		162. DATE OF DEATH 09/18/1994	
163. DATE OF BIRTH 09/25/1925		164. DATE OF DEATH 09/18/1994		165. DATE OF BIRTH 09/25/1925	
166. DATE OF DEATH 09/18/1994		167. DATE OF BIRTH 09/25/1925		168. DATE OF DEATH 09/18/1994	
169. DATE OF BIRTH 09/25/1925		170. DATE OF DEATH 09/18/1994		171. DATE OF BIRTH 09/25/1925	
172. DATE OF DEATH 09/18/1994		173. DATE OF BIRTH 09/25/1925		174. DATE OF DEATH 09/18/1994	
175. DATE OF BIRTH 09/25/1925		176. DATE OF DEATH 09/18/1994		177. DATE OF BIRTH 09/25/1925	
178. DATE OF DEATH 09/18/1994		179. DATE OF BIRTH 09/25/1925		180. DATE OF DEATH 09/18/1994	
181. DATE OF BIRTH 09/25/1925		182. DATE OF DEATH 09/18/1994		183. DATE OF BIRTH 09/25/1925	
184. DATE OF DEATH 09/18/1994		185. DATE OF BIRTH 09/25/1925		186. DATE OF DEATH 09/18/1994	
187. DATE OF BIRTH 09/25/1925		188. DATE OF DEATH 09/18/1994		189. DATE OF BIRTH 09/25/1925	
190. DATE OF DEATH 09/18/1994		191. DATE OF BIRTH 09/25/1925		192. DATE OF DEATH 09/18/1994	
193. DATE OF BIRTH 09/25/1925		194. DATE OF DEATH 09/18/1994		195. DATE OF BIRTH 09/25/1925	
196. DATE OF DEATH 09/18/1994		197. DATE OF BIRTH 09/25/1925		198. DATE OF DEATH 09/18/1994	
199. DATE OF BIRTH 09/25/1925		200. DATE OF DEATH 09/18/1994		201. DATE OF BIRTH 09/25/1925	
202. DATE OF DEATH 09/18/1994		203. DATE OF BIRTH 09/25/1925		204. DATE OF DEATH 09/18/1994	
205. DATE OF BIRTH 09/25/1925		206. DATE OF DEATH 09/18/1994		207. DATE OF BIRTH 09/25/1925	
208. DATE OF DEATH 09/18/1994		209. DATE OF BIRTH 09/25/1925		210. DATE OF DEATH 09/18/1994	
211. DATE OF BIRTH 09/25/1925		212. DATE OF DEATH 09/18/1994		213. DATE OF BIRTH 09/25/1925	
214. DATE OF DEATH 09/18/1994		215. DATE OF BIRTH 09/25/1925		216. DATE OF DEATH 09/18/1994	
217. DATE OF BIRTH 09/25/1925		218. DATE OF DEATH 09/18/1994		219. DATE OF BIRTH 09/25/1925	
220. DATE OF DEATH 09/18/1994		221. DATE OF BIRTH 09/25/1925		222. DATE OF DEATH 09/18/1994	
223. DATE OF BIRTH 09/25/1925		224. DATE OF DEATH 09/18/1994		225. DATE OF BIRTH 09/25/1925	
226. DATE OF DEATH 09/18/1994		227. DATE OF BIRTH 09/25/1925		228. DATE OF DEATH 09/18/1994	
229. DATE OF BIRTH 09/25/1925		230. DATE OF DEATH 09/18/1994		231. DATE OF BIRTH 09/25/1925	
232. DATE OF DEATH 09/18/1994		233. DATE OF BIRTH 09/25/1925		234. DATE OF DEATH 09/18/1994	
235. DATE OF BIRTH 09/25/1925		236. DATE OF DEATH 09/18/1994		237. DATE OF BIRTH 09/25/1925	
238. DATE OF DEATH 09/18/1994		239. DATE OF BIRTH 09/25/1925		240. DATE OF DEATH 09/18/1994	
241. DATE OF BIRTH 09/25/1925		242. DATE OF DEATH 09/18/1994		243. DATE OF BIRTH 09/25/1925	
244. DATE OF DEATH 09/18/1994		245. DATE OF BIRTH 09/25/1925		246. DATE OF DEATH 09/18/1994	
247. DATE OF BIRTH 09/25/1925		248. DATE OF DEATH 09/18/1994		249. DATE OF BIRTH 09/25/1925	
250. DATE OF DEATH 09/18/1994		251. DATE OF BIRTH 09/25/1925		252. DATE OF DEATH 09/18/1994	
253. DATE OF BIRTH 09/25/1925		254. DATE OF DEATH 09/18/1994		255. DATE OF BIRTH 09/25/1925	
256. DATE OF DEATH 09/18/1994		257. DATE OF BIRTH 09/25/1925		258. DATE OF DEATH 09/18/1994	
259. DATE OF BIRTH 09/25/1925		260. DATE OF DEATH 09/18/1994		261. DATE OF BIRTH 09/25/1925	
262. DATE OF DEATH 09/18/1994		263. DATE OF BIRTH 09/25/1925		264. DATE OF DEATH 09/18/1994	
265. DATE OF BIRTH 09/25/1925		266. DATE OF DEATH 09/18/1994		267. DATE OF BIRTH 09/25/1925	
268. DATE OF DEATH 09/18/1994		269. DATE OF BIRTH 09/25/1925		270. DATE OF DEATH 09/18/1994	
271. DATE OF BIRTH 09/25/1925		272. DATE OF DEATH 09/18/1994		273. DATE OF BIRTH 09/25/1925	
274. DATE OF DEATH 09/18/1994		275. DATE OF BIRTH 09/25/1925		276. DATE OF DEATH 09/18/1994	
277. DATE OF BIRTH 09/25/1925		278. DATE OF DEATH 09/18/1994		279. DATE OF BIRTH 09/25/1925	
280. DATE OF DEATH 09/18/1994		281. DATE OF BIRTH 09/25/1925		282. DATE OF DEATH 09/18/1994	
283. DATE OF BIRTH 09/25/1925		284. DATE OF DEATH 09/18/1994		285. DATE OF BIRTH 09/25/1925	
286. DATE OF DEATH 09/18/1994		287. DATE OF BIRTH 09/25/1925		288. DATE OF DEATH 09/18/1994	
289. DATE OF BIRTH 09/25/1925		290. DATE OF DEATH 09/18/1994		291. DATE OF BIRTH 09/25/1925	
292. DATE OF DEATH 09/18/1994		293. DATE OF BIRTH 09/25/1925		294. DATE OF DEATH 09/18/1994	
295. DATE OF BIRTH 09/25/1925		296. DATE OF DEATH 09/18/1994		297. DATE OF BIRTH 09/25/1925	
298. DATE OF DEATH 09/18/1994		299. DATE OF BIRTH 09/25/1925		300. DATE OF DEATH 09/18/1994	

RECEIVED
B.L.N. AZ STATE OFFICE
AUG 20 2 09 PM '95

CERTIFIED COPY OF VITAL RECORDS

170402

STATE OF CALIFORNIA
COUNTY OF FRESNO

SEP 21 1994

This is a true and exact reproduction of the document officially registered and placed on file in the VITAL RECORDS SECTION, FRESNO CO. DEPARTMENT OF HEALTH

COUNTY HEALTH OFFICER
REGISTRAR OF VITAL STATISTICS

This copy not valid unless prepared on embossed border displaying seal and signature of Registrar

UNITED STATES
DEPARTMENT OF THE INTERIOR
BUREAU OF LAND MANAGEMENT

RECEIPT AND ACCOUNTING ADVICE

NO. **2148006**

04

SM/AZ

08/28/95

Subject:

TRANSFER OF INTEREST (12)

Separated

2 90 12

60.00

Applicant:

CLAIM MAINTENANCE FEE 1996 (12)

2 90 13

1,200.00

JAMES E. BOATWRIGHT

P. O. BOX 2054

QUARTZSITE, AZ 85346

Remitter: SAME - CK #101

Assignor:

LEASE MANAGEMENT DATA ☐ NEW ☐ UPDATE ☐ PAYMENT

ORIGINAL SERIAL NO.	ASG.	TYPE	ST.	CTY.	FUND SYMBOL	ACRES/UNITS	RATE
AMC 292067, ET AL							

AMOUNT	ANV. DATE	EXP. DATE	BILL CYC.	S/C	DISTRICT	NEXT BILL	MISC. DATA	U of M	ACTUAL UNITS

ASSIGNMENT SERIAL NO.	ASG.	TYPE	ST.	CTY.	FUND SYMBOL	ACRES/UNITS	RATE

AMOUNT	ANV. DATE	EXP. DATE	BILL CYC.	S/C	DISTRICT	NEXT BILL	MISC. DATA	U of M	ACTUAL UNITS

APPLY REMITTANCE

ACTION	FUND SYMBOL	CTY.	AMOUNT
FILING FEE			
RENTAL			
UNEARNED			
REFUND			
TOTAL			
AMOUNT DUE			

Remarks:

BY:

DATE:

- ☐ Lease in Escrow?
☐ KGS?
☐ Auto Escalates?
☐ Auto Renew?

Of Interest?
 Operating Rights?
 Operator
 Bond Filed?

FOR MMS USE ONLY

BILLEE	FOREST REFUGE
NUMBER	
OCS SECTION	
CODE	

NOTICE!!

These documents have been scanned!

Do not place un-scanned documents beneath this notice!

Do not remove this notice from this file!

GPO Jacket No. 560-102
Print Order 61540
Rise Business Services, LLC
Job=AZ15 8/2/2019



Box Number= AZ15198



Claim Begin-End: AMC292067-AMC292069

4 Annual Filings



AZ15198-4

AMC289764-AMC292946

UNITED STATES
DEPARTMENT OF THE INTERIOR
BUREAU OF LAND MANAGEMENT
MAINTENANCE FEE WAIVER CERTIFICATION

67

294581 339958

283912

FORM APPROVED

OMB NO. 1004-0114

Expires: January 31, 2020

SEE INSTRUCTIONS ON PAGE 2

1. This small miner waiver is filed for the assessment year beginning on September 1, 2018 and ending on September 1, 2019.
2. The undersigned and all related parties own ten or fewer mining claims, mill, or tunnel sites located and maintained on Federal lands in the United States of America on September 1, 2018.
3. The undersigned have performed the assessment work required by law for each mining claim listed prior to filing this waiver and understand that by filing this form, the undersigned must file an affidavit of assessment work with the Bureau of Land Management (BLM) by the December 30th following the filing of this waiver.
4. The undersigned understand that if the assessment work obligation has not yet come due under 30 U.S.C. 28 (for those claims in their first assessment year only), a notice of intent to hold reciting this condition must be recorded by the December 30th following the filing of this waiver.
5. The undersigned understand that mill and tunnel sites may also be listed on this waiver and be waived from payment of the maintenance fee, and that a notice of intent to hold for these sites is required to be filed with the BLM by the December 30th following the filing of this waiver.
6. The undersigned understand and acknowledge that pursuant to 43 U.S.C. 1212 and 18 U.S.C. 1001, the filing or recording of a false, fictitious, or fraudulent document with the BLM may result in a fine of up to \$250,000, a prison term not to exceed five years, or both.
7. The mining claims, mill or tunnel sites for which this waiver from payment of the maintenance fees is requested are:

CLAIM OR SITE NAME				BLM RECORDATION SERIAL NUMBER
1.	BEEHIVE #7	3N	70W 15	AME - 339958 ✓
2.	BEEHIVE #9	3N	70W 15	AME - 339959
3.	BEEHIVE #10	3N	70W 15	AME - 283918
4.	BEEHIVE #12	3N	70W 14	AME - 292067
5.	BEEHIVE #13	3N	70W 15	AME - 292068
6.	BEEHIVE #14	3N	70W 15	AME - 292069
7.	BEEHIVE #20	3N	70W 15	AME - 294586
8.	BEEHIVE #23	3N	70W 14	AME - 294589
9.				
10.				

The owner(s) (claimants) of the above mining claims and sites are:

BRUCE H. CORNWELL 8 claims

(Owner's Name - Please Print)

227 LORRINGE RIDGE CT

(Owner's Mailing Address)

(Owner's Signature)

HENDERSON

(City)

NV

(State)

89002

(Zip Code)

(Owner's Name - Please Print)

(Owner's Signature)

(Owner's Mailing Address)

(City)

(State)

(Zip Code)

(Owner's Name - Please Print)

(Owner's Signature)

(Owner's Mailing Address)

(City)

(State)

(Zip Code)

(Owner's Name - Please Print)

(Owner's Signature)

(Owner's Mailing Address)

(City)

(State)

(Zip Code)

(Continued on page 2)

ENTERED
SEP 07 2018
BY: [Signature]

RECEIVED
BLM AZ STATE OFFICE
2018 JUN 28 P 2:32
PHOENIX, ARIZONA

[Signature]

(Owner's Name - Please Print)	(Owner's Signature)		
(Owner's Mailing Address)	(City)	(State)	(Zip Code)
(Owner's Name - Please Print)	(Owner's Signature)		
(Owner's Mailing Address)	(City)	(State)	(Zip Code)
(Owner's Name - Please Print)	(Owner's Signature)		
(Owner's Mailing Address)	(City)	(State)	(Zip Code)
(Owner's Name - Please Print)	(Owner's Signature)		
(Owner's Mailing Address)	(City)	(State)	(Zip Code)

18 U.S.C. 1001 and 43 U.S.C. 1212 make it a crime for any person knowingly and willfully to make to any department or agency of the United States any false, fictitious or fraudulent statements or representations as to any matter within its jurisdiction.

INSTRUCTIONS

1. This certification is made under the provisions of 43 U.S.C. § 1744 and 30 U.S.C. §28-28k and the regulations thereunder (43 CFR Part 3830).
2. The claimant(s) must fill in the dates in paragraph 1 for the beginning and ending of the assessment year for which this waiver is sought.
3. The claimant(s) must fill in the date in paragraph 2 for the beginning of the assessment year for which this waiver is sought.
4. All claim and site names and BLM serial numbers must be listed for the mining claims, mill sites, and tunnel sites for which the waiver is sought.
5. All owners of the mining claims, mill sites, and tunnel sites and their addresses must be given.
6. This waiver form must be signed by all the claimants or their designated agent, in original form. If an agent is designated, a notarized designation of agent, signed by all of the claimants with proper address given, must be submitted with this waiver.
7. This form must be filed no later than September 1st for the upcoming assessment year in the BLM State Office where the mining claims or sites are recorded, or the waiver cannot be granted by the BLM. (Example: To obtain a waiver for the assessment year 2012, which begins on September 1, 2011, you must qualify for and file for a waiver no later than September 1, 2011, in the proper BLM State Office.)
8. For all mining claims which require assessment work, you must record an affidavit of labor on or before the December 30th immediately following the filing of this waiver. For all other mining claims or sites waived, you must record a notice of intent to hold on or before the December 30th immediately following the filing of this waiver.
9. Mill and tunnel sites may also be listed on this waiver and be waived from payment of the maintenance fee. A notice of intent to hold for these sites is required to be filed by the December 30th following the filing of this waiver.

RECEIVED
 BLM STATE OFFICE
 2010 JUN 28 P 2:32
 PHOENIX, ARIZONA
 FOR OFFICIAL USE ONLY

NOTICES

The **Privacy Act** and 43 CFR 2.223(d) require that you be furnished the following information in connection with the information requested by this form.

AUTHORITY: 30 U.S.C. 28f and 43 CFR part 3835 permit collection of the information requested by this form.

PRINCIPAL PURPOSE: The BLM will use the information you provide to verify that the owner(s) (claimants(s)) of a mining claim has/have complied with 30 U.S.C. 28f and 43 CFR part 3835 and is/are entitled to perform assessment work in lieu of paying the maintenance fee for the mining claims listed on this form.

ROUTINE USES: The BLM will only disclose this information in accordance with the provisions at 43 CFR 2.231(b) and (c).

EFFECT OF NOT PROVIDING INFORMATION: Disclosure of the requested information is required by 30 U.S.C. 28f and 43 CFR part 3835 for those claimants qualified to request the small miner waiver allowed. Failure to submit all the requested information or to complete this form will delay the BLM's processing of the form and may preclude the BLM's acceptance of the maintenance fee waiver request, which may result in forfeiture of the mining claim or site by the claimant.

The **Paperwork Reduction Act** requires us to inform you that:

The BLM collects this information to determine whether or not you are qualified for waiver of maintenance fees.

Submission of the requested information is necessary to obtain or retain a benefit.

You do not have to respond to this or any other Federal agency-sponsored information collection unless it displays a currently valid OMB control number.

BURDEN HOURS STATEMENT: Public reporting burden for this form is estimated to average 20 minutes per response, including the time for reviewing instructions, gathering and maintaining data, and completing and reviewing the form. You may submit comments regarding the burden estimate or any other aspect of this form to: U.S. Department of the Interior, Bureau of Land Management (1004-0114), Bureau Information Collection Clearance Officer (WO-630), Mail Stop 401 LS, 1849 C St., N.W., Washington, D.C. 20240.

RECEIVED
BLM AZ STATE OFFICE
2010 JUN 28 P 2:32
PHOENIX, ARIZONA

Bruce Cornwell
727 Gorringer Ridge Court
Henderson, Nevada 89002

RECEIVED
BLM AZ STATE OFFICE

2018 JUN 28 P 2:32

PHOENIX, ARIZONA

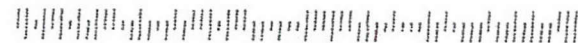
LAS VEGAS NV

25 JUN 2018



US DEPT OF INTERIOR
BLM
DIV OF LANDS, MINERALS & ENERGY
ONE W. CENTRAL AVE.
PHOENIX, AZ 85004-4427

85004-441493



United States Department of the Interior
Bureau of Land Management
 DIV OF LANDS, MINRLS & ENERGY
 ONE N CENTRAL AVE
 PHOENIX, AZ 85004 -4427
 Phone: 602-417-9200

Receipt

No: 4192983

Transaction #: 4307697	
Date of Transaction: 06/19/2018	
CUSTOMER:	
BRUCE H CORNWELL 727 GORRINGE RIDGE CT UNIT 1079 HENDERSON,NV 89002-0981 US	RECEIVED BLM AZ STATE OFFICE 2018 JUN 28 PM 2:32 PHOENIX, ARIZONA

LINE #	QTY	DESCRIPTION	REMARKS	UNIT PRICE	TOTAL
1	1.00	LOCATABLE MINERALS / MINING CLAIMS- NOT NEW-UNADJUD,ONE AUTH NO. ONLY / MINING CLAIM MONEY RECEIVED CASES: AMC339958/\$80.00	POL 2018/8 WAV	- n/a -	80.00
TOTAL:					\$80.00

PAYMENT INFORMATION			
1	AMOUNT:	80.00	POSTMARKED: N/A
	TYPE:	CHECK	RECEIVED: 06/18/2018
	CHECK NO:	2136	
	NAME:	CORNWELL, BRUCE H 727 GORRINGE RIDGE CT UNIT 1079 HENDERSON NV 89002-0981 US	

REMARKS
WAIVER IS EXPIRED, PLEASE FILL OUT CURRENT ONE AND RETURN ASAP/THANK YOU

This receipt was generated by the automated BLM Collections and Billing System and is a paper representation of a portion of the official electronic record contained therein.

UNITED STATES
DEPARTMENT OF THE INTERIOR
BUREAU OF LAND MANAGEMENT
MAINTENANCE FEE WAIVER CERTIFICATION

FORM APPROVED
OMB NO. 1004-0114
Expires: October 31, 2016

SEE INSTRUCTIONS ON PAGE 2

1. This small miner waiver is filed for the assessment year beginning on September 1, 2017 and ending on September 1, 2018.
2. The undersigned and all related parties owned ten or fewer mining claims, mill, or tunnel sites located and maintained on Federal lands in the United States of America on September 1, 2017.
3. The undersigned have performed the assessment work required by law for each mining claim listed prior to filing this waiver and understand that by filing this form the undersigned must file an affidavit of assessment work with the Bureau of Land Management (BLM) by the December 30th following the filing of this waiver.
4. The undersigned understand that if the assessment work obligation has not yet come due under 30 U.S.C. 28 (for those claims in their first assessment year only), a notice of intent to hold reciting this condition must be recorded by the December 30th following the filing of this waiver.
5. The undersigned understand that mill and tunnel sites may also be listed on this waiver and be waived from payment of the maintenance fee, and that a notice of intent to hold for these sites is required to be filed with the BLM by the December 30th following the filing of this waiver.
6. The undersigned understand and acknowledge that pursuant to 43 U.S.C. 1212 and 18 U.S.C. 1001, the filing or recording of a false, fictitious, or fraudulent document with the BLM may result in a fine of up to \$250,000, a prison term not to exceed five years, or both.
7. The mining claims, mill or tunnel sites for which this waiver from payment of the maintenance fees is requested are:

CLAIM OR SITE NAME	BLM RECORDATION SERIAL NUMBER
1. Beehive #7 3N 70W 15	AME - 339958
2. Beehive #9 3N 70W 15	AME - 339959
3. Beehive #10 3N 70W 15	AME - 183918
4. Beehive #12 3N 70W 14	AME - 797067
5. Beehive #13 3N 70W 15	AME - 797068
6. Beehive #14 3N 70W 15	AME - 797069
7. Beehive #20 3N 70W 15	AME - 794586
8. Beehive #23 3N 70W 14	AME - 794587
9.	
10.	

The owner(s) (claimant) of the above mining claims and sites are:

BRUCE CORNWELL 5 claims
(Owner's Name - Please Print)

277 GORRINGE RINGE CT
(Owner's Mailing Address)

B7H
(Owner's Signature)
HENDERSON (City)
ND (State) 89002 (Zip Code)

(Owner's Name - Please Print)

(Owner's Mailing Address)

(Owner's Signature)

(City)

(State)

(Zip Code)

(Owner's Name - Please Print)

(Owner's Mailing Address)

(Owner's Signature)

(City)

(State)

(Zip Code)

(Owner's Name - Please Print)

(Owner's Mailing Address)

(Owner's Signature)

(City)

(State)

(Zip Code)

(Continued on page 2)

UNITED STATES
DEPARTMENT OF THE INTERIOR
BUREAU OF LAND MANAGEMENT
MAINTENANCE FEE WAIVER CERTIFICATION

67

294581 339958
283912

FORM APPROVED
OMB NO. 1004-0114
Expires: October 31, 2016

292067

SEE INSTRUCTIONS ON PAGE 2

1. This small miner waiver is filed for the assessment year beginning on September 1, 2017 and ending on September 1, 2018.
2. The undersigned and all related parties owned ten or fewer mining claims, mill, or tunnel sites located and maintained on Federal lands in the United States of America on September 1, 2017.
3. The undersigned have performed the assessment work required by law for each mining claim listed prior to filing this waiver and understand that by filing this form, the undersigned must file an affidavit of assessment work with the Bureau of Land Management (BLM) by the December 30th following the filing of this waiver.
4. The undersigned understand that if the assessment work obligation has not yet come due under 30 U.S.C. 28 (for those claims in their first assessment year only), a notice of intent to hold reciting this condition must be recorded by the December 30th following the filing of this waiver.
5. The undersigned understand that mill and tunnel sites may also be listed on this waiver and be waived from payment of the maintenance fee, and that a notice of intent to hold for these sites is required to be filed with the BLM by the December 30th following the filing of this waiver.
6. The undersigned understand and acknowledge that pursuant to 43 U.S.C. 1212 and 18 U.S.C. 1001, the filing or recording of a false, fictitious, or fraudulent document with the BLM may result in a fine of up to \$250,000, a prison term not to exceed five years, or both.
7. The mining claims, mill or tunnel sites for which this waiver from payment of the maintenance fees is requested are:

CLAIM OR SITE NAME	BLM RECORDATION SERIAL NUMBER
1. Beehive #7 3N 20W 15	AMC - 339958
2. Beehive #9 3N 20W 15	AMC - 339959
3. Beehive #10 3N 20W 15	AMC - 283918
4. Beehive #12 3N 20W 14	AMC - 292067
5. Beehive #13 3N 20W 15	AMC - 292068
6. Beehive #14 3N 20W 15	AMC - 292069
7. Beehive #20 3N 20W 15	AMC - 294586
8. Beehive #23 3N 20W 14	AMC - 294589
9.	
10.	

The owner(s) (claimants) of the above mining claims and sites are:

Bruce Cornwell

(Owner's Name - Please Print)

8 claims

BTH

(Owner's Signature)

277 GORRINGE RIDGE CT

(Owner's Mailing Address)

HENDERSON

(City)

NV

(State)

89002

(Zip Code)

(Owner's Name - Please Print)

(Owner's Signature)

(Owner's Mailing Address)

(City)

(State)

(Zip Code)

(Owner's Name - Please Print)

(Owner's Signature)

(Owner's Mailing Address)

(City)

(State)

(Zip Code)

(Owner's Name - Please Print)

(Owner's Signature)

(Owner's Mailing Address)

(City)

(State)

(Zip Code)

(Continued on page 2)

RECEIVED
BLM ARIZONA STATE OFFICE
2018 JUN 18 P 2:30
PHOENIX, ARIZONA

BRUCE CORNWELL
277 GORRINGE RIDGE CT.

HENDERSON, NV. 89002

☒ Check here if this is a change of address.

Telephone: 808-217-2444

E-mail address: tonabruce7@gmail.com

339958

283912

292067

294581

AFFIDAVIT OF PERFORMANCE OF ANNUAL WORK


1. State of Arizona, County of La Paz ss:2. I (Name) BRUCE CORNWELL3. Reside at (Address) 277 GORRINGE RIDGE CT.City HENDERSON County CLARKState NV Zip 89002 being duly sworn, depose and say that I am a citizen of the United States, more than eighteen years of age, and that all of the facts set forth in this affidavit, subject to the provisions and penalties of 18 U.S.C. 1001 pertaining to the filing of false, fictitious, or fraudulent statements with the United States, are true and correct according to the best of my knowledge, information and belief.


4. Owner's name and address (if not shown in items 1-3 above).

5. That I am personally acquainted with the mining claim(s). The work and improvements were made by and at the expense of the owner(s) of said claim(s). Said contiguous group of claims, listed on this document, are situated in the

Gila Salt River Basin (optional) Mining District; La Paz County, Arizona.

Line No.	AMC NUMBER	CLAIM/SITE NAME	COUNTY RECORDER DATA (if available)	TWP	RNG	SEC
1	339958	Beehive #7		3N	70W	15
2	339959	Beehive #9		3N	70W	15
3	283918	Beehive #10		3N	70W	15
4	292067	Beehive #12		3N	70W	14
5	292068	Beehive #13		3N	70W	15
6	292069	Beehive #14		3N	70W	15

Form: MCF108
Revised July 2014
Page 1 of 2ENTERED
JUN 20 2018
BY: Ram



7	794586	Beehive #70	3N	20W	15
8	794589	Beehive #73	3N	20W	14
9					
10					

6. That between the dates starting at 12 o'clock noon on September 1, 20 17 and ending at 12 o'clock noon on September 1, 20 18 at least \$ 2000.00 dollars worth of work and improvements were done and performed upon said claim(s) or upon one or more of a contiguous group of claims for the benefit of all, wholly or partly outside of a contiguous group of claims for the benefit of all, not including the location work.

7. That the following persons were employed to perform the work and improvements described herein: _____

LARRY SCHREINER / TED MILSTEAD

8. That the work and improvements performed were: improved ROADS destroyed by Flash Floods, 200 hours Drywashing, Removed Pickup LOAD of scrap metal old material, etc.

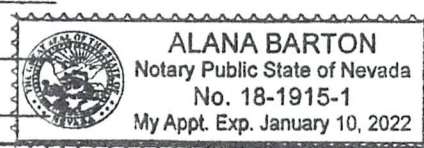
9. Dated: 6-14-18 Signature: [Signature]

SUBSCRIBED AND SWORN TO before me, a Notary Public, this 14TH day of JUNE 20 18

By: BRUCE CORNWELL

Notary Public [Signature]

My Commission Expires JANUARY 10, 2018



Bureau of Land Management
Arizona State Office

No. of Claims: _____ x \$10 = _____
 Check No.: _____ Init. _____
 Receipt No.: 419 2983
 For BLM Use Only

Bruce Cornwell
727 Gorringer Ridge Court
Henderson, Nevada 89002


RECEIVED
BLM AZ STATE

2018 JUN 18 P 2

PHOENIX, ARIZO

LAS VEGAS NV 890

14 JUN 2018 PM 4 L



Bureau of Land Management
One North Central Ave, Suite 800
Phoenix, Az. 85004-4427

85004-442700



DEPARTMENT OF THE INTERIOR
BUREAU OF LAND MANAGEMENT
MINING CLAIMSMC Customer Information - With Serial No. and Claim Name
ACTIVE CLAIMS

Admin State: AZ

Geo State: AZ

CORNWELL BRUCE

3140 SAINT ROSE PKWY UNIT 1079

HENDERSON, NV 89052-3518

*PREVIOUS
ADDRESS*

CUSTOMER ID: 2394824

<u>Serial No.</u>	<u>Claim Name/Number</u>	<u>Lead Serial No.</u>	<u>Disposition</u>
AMC283918	BEEHIVE #10	AMC283912	ACTIVE
AMC292067	BEEHIVE #12	AMC292067	ACTIVE
AMC292068	BEEHIVE #13	AMC292067	ACTIVE
AMC292069	BEEHIVE #14	AMC292067	ACTIVE
AMC294586	BEEHIVE #20	AMC294581	ACTIVE
AMC294589	BEEHIVE #23	AMC294581	ACTIVE
AMC339958	BEEHIVE #7	AMC339958	ACTIVE
AMC339959	BEEHIVE #9	AMC339958	ACTIVE

Number of ACTIVE cases: 8

United States Department of the Interior
Bureau of Land Management
DIV OF LANDS, MINRLS & ENERGY
ONE N CENTRAL AVE
PHOENIX, AZ 85004 -4427
Phone: 602-417-9200

Receipt

No: 4192983

Transaction #: 4307697	
Date of Transaction: 06/19/2018	
CUSTOMER:	
	BRUCE H CORNWELL 727 GORRINGE RIDGE CT UNIT 1079 HENDERSON, NV 89002-0981 US

LINE #	QTY	DESCRIPTION	REMARKS	UNIT PRICE	TOTAL
1	1.00	LOCATABLE MINERALS / MINING CLAIMS- NOT NEW-UNADJUD, ONE AUTH NO. ONLY / MINING CLAIM MONEY RECEIVED CASES: AMC339958/\$80.00	POL 2018/8 WAV	- n/a -	80.00
TOTAL:					\$80.00

PAYMENT INFORMATION				
1	AMOUNT:	80.00	POSTMARKED:	N/A
	TYPE:	CHECK	RECEIVED:	06/18/2018
	CHECK NO:	2136		
	NAME:	CORNWELL, BRUCE H 727 GORRINGE RIDGE CT UNIT 1079 HENDERSON NV 89002-0981 US		

REMARKS
WAIVER IS EXPIRED, PLEASE FILL OUT CURRENT ONE AND RETURN ASAP/THANK YOU

This receipt was generated by the automated BLM Collections and Billing System and is a paper representation of a portion of the official electronic record contained therein.

UNITED STATES
DEPARTMENT OF THE INTERIOR
BUREAU OF LAND MANAGEMENT

MAINTENANCE FEE WAIVER CERTIFICATION

SEE INSTRUCTIONS ON PAGE 2

52

339958
283912

FORM APPROVED
OMB NO. 1004-0114

Expires: October 31, 2016

294581

292067

1. This small miner waiver is filed for the assessment year beginning on September 1, 2016 and ending on September 1, 2017.
2. The undersigned and all related parties owned ten or fewer mining claims, mill, or tunnel sites located and maintained on Federal lands in the United States of America on September 1, 2017.
3. The undersigned have performed the assessment work required by law for each mining claim listed prior to filing this waiver and understand that by filing this form the undersigned must file an affidavit of assessment work with the Bureau of Land Management (BLM) by the December 30th following the filing of this waiver.
4. The undersigned understand that if the assessment work obligation has not yet come due under 30 U.S.C. 28 (for those claims in their first assessment year only), a notice of intent to hold reciting this condition must be recorded by the December 30th following the filing of this waiver.
5. The undersigned understand that mill and tunnel sites may also be listed on this waiver and be waived from payment of the maintenance fee, and that a notice of intent to hold for these sites is required to be filed with the BLM by the December 30th following the filing of this waiver.
6. The undersigned understand and acknowledge that pursuant to 43 U.S.C. 1212 and 18 U.S.C. 1001, the filing or recording of a false, fictitious, or fraudulent document with the BLM may result in a fine of up to \$250,000, a prison term not to exceed five years, or both.
7. The mining claims, mill or tunnel sites for which this waiver from payment of the maintenance fees is requested are:

CLAIM OR SITE NAME	BLM RECORDATION SERIAL NUMBER
1. Beehive # 7	AMC 339958
2. Beehive # 9	AMC 339959
3. Beehive # 10	AMC 283918
4. Beehive # 12	AMC 292067
5. Beehive # 13	AMC 292068
6. Beehive # 14	AMC 292069
7. Beehive # 20	AMC 294586
8. Beehive # 23	AMC 294589
9.	
10.	

The owner(s) (claimants) of the above mining claims and sites are:

Bruce Cornwell

(Owner's Name - Please Print)

3140 SAINT ROSE PKWY UNIT 1079

(Owner's Mailing Address)

BHC

(Owner's Signature)

HENDERSON

(City)

NV

(State)

89052

(Zip Code)

(Owner's Name - Please Print)

(Owner's Signature)

(Owner's Mailing Address)

(City)

(State)

(Zip Code)

(Owner's Name - Please Print)

(Owner's Signature)

(Owner's Mailing Address)

(City)

(State)

(Zip Code)

(Owner's Name - Please Print)

(Owner's Signature)

(Owner's Mailing Address)

(City)

(State)

(Zip Code)

(Continued on page 2)

NW check
8/27

AC 483
ENTERED SEP 01 2017

PHOENIX, ARIZONA
2017 JUN 26 P 301
RECEIVED

UNITED STATES
DEPARTMENT OF THE INTERIOR
BUREAU OF LAND MANAGEMENT
MAINTENANCE FEE WAIVER CERTIFICATION

52

339958
283912

FORM APPROVED
OMB NO. 1004-0114

Expires: October 31, 2016

SEE INSTRUCTIONS ON PAGE 2

294581 29206

1. This small miner waiver is filed for the assessment year beginning on September 1, 2016 and ending on September 1, 2017.
2. The undersigned and all related parties owned ten or fewer mining claims, mill, or tunnel sites located and maintained on Federal lands in the United States of America on September 1, 2017.
3. The undersigned have performed the assessment work required by law for each mining claim listed prior to filing this waiver and understand that by filing this form the undersigned must file an affidavit of assessment work with the Bureau of Land Management (BLM) by the December 30th following the filing of this waiver.
4. The undersigned understand that if the assessment work obligation has not yet come due under 30 U.S.C. 28 (for those claims in their first assessment year only), a notice of intent to hold reciting this condition must be recorded by the December 30th following the filing of this waiver.
5. The undersigned understand that mill and tunnel sites may also be listed on this waiver and be waived from payment of the maintenance fee, and that a notice of intent to hold for these sites is required to be filed with the BLM by the December 30th following the filing of this waiver.
6. The undersigned understand and acknowledge that pursuant to 43 U.S.C. 1212 and 18 U.S.C. 1001, the filing or recording of a false, fictitious, or fraudulent document with the BLM may result in a fine of up to \$250,000, a prison term not to exceed five years, or both.
7. The mining claims, mill or tunnel sites for which this waiver from payment of the maintenance fees is requested are:

CLAIM OR SITE NAME	BLM RECORDATION SERIAL NUMBER
1. Beehive # 7	AMC 339958
2. Beehive # 9	AMC 339959
3. Beehive # 10	AMC 283918
4. Beehive # 12	AMC 292067
5. Beehive # 13	AMC 292068
6. Beehive # 14	AMC 292069
7. Beehive # 20	AMC 294586
8. Beehive # 23	AMC 294589
9.	
10.	

The owner(s) (claimants) of the above mining claims and sites are:

Bruce Cornwell
(Owner's Name - Please Print)

3140 SAINT ROSE PKWY UNIT 1079
(Owner's Mailing Address)

BGC
(Owner's Signature)

HENDERSON NV 89052
(City) (State) (Zip Code)

(Owner's Name - Please Print)

(Owner's Mailing Address)

(Owner's Signature)

(City) (State) (Zip Code)

(Owner's Name - Please Print)

(Owner's Mailing Address)

(Owner's Signature)

(City) (State) (Zip Code)

(Owner's Name - Please Print)

(Owner's Mailing Address)

(Owner's Signature)

(City) (State) (Zip Code)

AC 483
ENTERED SEP 01 2017
PB

2017 JUN 26 P 301
PHOENIX, ARIZONA
RECEIVED

When Recorded Return Document No:

Bruce Cornwell
3140 ST ROSE PKWY
NO. 1079
HENDERSON, NV. 89052

☒ Check here if this is a change of address.

Telephone: 808-217-2444

E-mail address: KONA@BRUCE20@gmail.com

UPDATED

6/29/17 PM

339958

283912

292067

294581

AFFIDAVIT OF PERFORMANCE OF ANNUAL WORK

1. State of Arizona, County of La Paz ss:

2. I (Name) BRUCE CORNWELL

3. Reside at (Address) 3140 ST. ROSE PKWY

NO. 1079

City HENDERSON County CLARK

State NV Zip 89052 being duly sworn, depose and say that I am a citizen of the United States, more than eighteen years of age, and that all of the facts set forth in this affidavit, subject to the provisions and penalties of 18 U.S.C. 1001 pertaining to the filing of false, fictitious, or fraudulent statements with the United States, are true and correct according to the best of my knowledge, information and belief.

4. Owner's name and address (If not shown in Items 1-3 above).

BLM
Date
Stamp

RECEIVED
BLM
PHOENIX, ARIZONA
2017 JUN 26 P 3:01


5. That I am personally acquainted with the mining claim(s). The work and improvements were made by and at the expense of the owner(s) of said claim(s). Said contiguous group of claims, listed on this document, are situated in the

Gila Salt River Basin (optional) Mining District; La Paz County, Arizona.

Line No.	AMC NUMBER	CLAIM/SITE NAME	COUNTY RECORDER DATA (If available)	TWP	RNG	SEC
1	339958	Beehive # 7		3N	20W	15
2	339959	Beehive # 9		3N	20W	15
3	283918	Beehive # 10		3N	20W	15
4	292067	Beehive # 12		3N	20W	14
5	292068	Beehive # 13		3N	20W	15
6	292069	Beehive # 14		3N	20W	15

Form: MCF108
Revised July 2014
Page 1 of 2

ENTERED
JUN 29 2017
BY: RAN



7	294586	Beehive # 20		3N	20W	15
8	294589	Beehive # 23		3N	20W	14
9						
10						

6. That between the dates starting at 12 o'clock noon on September 1, 20 16 and ending at 12 o'clock noon on September 1, 20 17 at least \$ 2000.00 dollars worth of work and improvements were done and performed upon said claim(s) or upon one or more of a contiguous group of claims for the benefit of all, wholly or partly outside of a contiguous group of claims for the benefit of all, not including the location work.

7. That the following persons were employed to perform the work and improvements described herein: _____

Larry Schreiner - Ted Milstead

8. That the work and improvements performed were: improved Roads destroyed by flash floods, 200 hours drywashing Removed Pickup load of scrap metal old buckets etc.

9. Dated: 6-23-17 Signature: _____

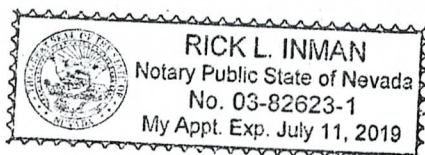
SUBSCRIBED AND SWORN TO before me, a Notary Public, this 23 day of JUNE 20 17

By: Bruce Cornwell

Notary Public [Signature]

My Commission Expires 7/11/2019

Bureau of Land Management
Arizona State Office
www.blm.gov/az



No. of Claims:	<u>8</u>	x \$10 =	<u>80</u>
Check No.:	<u>2005</u>	Init.	<u>[Signature]</u>
Receipt No.:	<u>3873306</u>		
For BLM Use Only			

Form: MCF108
Revised July 2014
Page 2 of 2

BRUCE CARWELL
3140 ST. ROSE HWY #1079
HENDERSON, NV 89052

UNITED STATES
DEPARTMENT OF THE INTERIOR

Bureau of Land Management
Arizona State Office
1 North Central Avenue, Suite 800
Phoenix, Arizona 85004

M/




PHOENIX, ARIZONA

2017 JUN 26 P 3:01

RECEIVED
BLM ARIZONA STATE OFFICE

EE00434427 CO41



United States Department of the Interior
Bureau of Land Management
DIV OF LANDS, MINRLS & ENERGY
ONE N CENTRAL AVE
PHOENIX, AZ 85004 -4427
Phone: 602-417-9200

Receipt

No: 3873306

Transaction #: 3982308	
Date of Transaction: 06/27/2017	
CUSTOMER:	
	BRUCE H CORNWELL 3140 ST ROSE PKWY UNIT 1079 HENDERSON,NV 89052 US

LINE #	QTY	DESCRIPTION	REMARKS	UNIT PRICE	TOTAL
1	1.00	LOCATABLE MINERALS / MINING CLAIMS- NOT NEW-UNADJUD,ONE AUTH NO. ONLY / MINING CLAIM MONEY RECEIVED CASES: AMC339958/\$80.00	POL 2017/8 WAV	- n/a -	80.00
TOTAL:					\$80.00

PAYMENT INFORMATION				
1	AMOUNT:	80.00	POSTMARKED:	06/23/2017
	TYPE:	CHECK	RECEIVED:	06/26/2017
	CHECK NO:	2005		
	NAME:	CORNWELL, BRUCE H 3140 ST ROSE PKWY UNIT 1079 HENDERSON NV 89052 US		

REMARKS

This receipt was generated by the automated BLM Collections and Billing System and is a paper representation of a portion of the official electronic record contained therein.

UNITED STATES
DEPARTMENT OF THE INTERIOR
BUREAU OF LAND MANAGEMENT
MAINTENANCE FEE WAIVER CERTIFICATION

135

283912 292067

294581
339958

FORM APPROVED
OMB NO. 1004-0114
Expires: October 31, 2016

SEE INSTRUCTIONS ON PAGE 2

1. This small miner waiver is filed for the assessment year beginning on September 1, 2016 and ending on September 1, 2017.
2. The undersigned and all related parties owned ten or fewer mining claims, mill, or tunnel sites located and maintained on Federal lands in the United States of America on September 1, 2016.
3. The undersigned have performed the assessment work required by law for each mining claim listed prior to filing this waiver and understand that by filing this form, the undersigned must file an affidavit of assessment work with the Bureau of Land Management (BLM) by the December 30th following the filing of this waiver.
4. The undersigned understand that if the assessment work obligation has not yet come due under 30 U.S.C. 28 (for those claims in their first assessment year only), a notice of intent to hold reciting this condition must be recorded by the December 30th following the filing of this waiver.
5. The undersigned understand that mill and tunnel sites may also be listed on this waiver and be waived from payment of the maintenance fee, and that a notice of intent to hold for these sites is required to be filed with the BLM by the December 30th following the filing of this waiver.
6. The undersigned understand and acknowledge that pursuant to 43 U.S.C. 1212 and 18 U.S.C. 1001, the filing or recording of a false, fictitious, or fraudulent document with the BLM may result in a fine of up to \$250,000, a prison term not to exceed five years, or both.
7. The mining claims, mill or tunnel sites for which this waiver from payment of the maintenance fees is requested are:

CLAIM OR SITE NAME	BLM RECORDATION SERIAL NUMBER
1. <u>Beehive # 12</u>	<u>AMC 292067</u>
2. <u>Beehive # 23</u>	<u>AMC 294589</u>
3. <u>Beehive # 7</u>	<u>AMC 339958</u>
4. <u>Beehive # 9</u>	<u>AMC 339959</u>
5. <u>Beehive # 10</u>	<u>AMC 283918</u>
6. <u>Beehive # 13</u>	<u>AMC 292068</u>
7. <u>Beehive # 14</u>	<u>AMC 292069</u>
8. <u>Beehive # 20</u>	<u>AMC 294586</u>
9.	
10.	

The owner(s) (claimants) of the above mining claims and sites are:

Bruce Cornwell
(Owner's Name - Please Print)
78-1095 Bishop Rd.
(Owner's Mailing Address)

[Signature]
(Owner's Signature)
Holualoa Hawaii 96725
(City) (State) (Zip Code)

(Owner's Name - Please Print)

(Owner's Mailing Address)

(Owner's Signature)

(City) (State) (Zip Code)

(Owner's Name - Please Print)

(Owner's Mailing Address)

(Owner's Signature)

(City) (State) (Zip Code)

(Owner's Name - Please Print)

(Owner's Mailing Address)

(Owner's Signature)

(City) (State) (Zip Code)

(Continued on page 2)

ENTERED
483
AUG 31 2016
BY: [Signature]

PHOENIX, ARIZONA
2016 JUL 29 12:24 PM
RECEIVED
BLM AVALON OFFICE

NW
RM

When Recorded Return Document to:

Bruce Cornwell
78-1095 Bishop Rd.
Holualoa, Hawaii
46725

283912 292067

294581
339958

☐ Check here if this is a change of address.

Telephone: 808-377-4160

E-mail address: Kona-Bruce@Hotmail.Com

AFFIDAVIT OF PERFORMANCE OF ANNUAL WORK

1. State of Arizona, County of La Paz ss:

2. I (Name) Bruce H. Cornwell

3. Reside at (Address) 78-1095 Bishop Rd.

City Holualoa County Hawaii

State HI Zip 96725 being duly sworn, depose and say that I am a citizen of the United States, more than eighteen years of age, and that all of the facts set forth in this affidavit, subject to the provisions and penalties of 18 U.S.C. 1001 pertaining to the filing of false, fictitious, or fraudulent statements with the United States, are true and correct according to the best of my knowledge, information and belief.

4. Owner's name and address (if not shown in Items 1-3 above).

5. That I am personally acquainted with the mining claim(s). The work and improvements were made by and at the expense of the owner(s) of said claim(s). Said contiguous group of claims, listed on this document, are situated in the

Gila Salt River Bas(optional) Mining District; La Paz County, Arizona.

Line No.	AMC NUMBER	CLAIM/SITE NAME	COUNTY RECORDER DATA (if available)	TWP	RNG	SEC
1	<u>292067</u> 290267	Beehive #12		3N	20W	14
2	294589	Beehive #23		3N	20W	14
3	339958	Beehive #7		3N	20W	15
4	339959	Beehive #9		3N	20W	15
5	292068	Beehive #13		3N	20W	15
6	283918	Beehive #10		3N	20W	15

Form: MCF108
Revised July 2014
Page 1 of 2

ENTERED
AUG 02 2016
BY: Ram

RECEIVED
BLM
Date Stamp
2016 JUL 29 P 2:44
PHOENIX, ARIZONA

7	292069	Beehive #14		3N	20W	15
8	294586	Beehive #20		3N	20W	15
9						
10						

6. That between the dates starting at 12 o'clock noon on September 1, 20 15 and ending at 12 o'clock noon on September 1, 20 16 at least \$ 1000.00 dollars worth of work and improvements were done and performed upon said claim(s) or upon one or more of a contiguous group of claims for the benefit of all, wholly or partly outside of a contiguous group of claims for the benefit of all, not including the location work.

7. That the following persons were employed to perform the work and improvements described herein: Bruce Coenwell, Ted Milstead, Larry Schreiner

8. That the work and improvements performed were: Trash removal 2-Stoves 1 frig. Road Repair approximate 80 hours drywashing some Reclaim work

9. Dated: 7-19-16 Signature: [Signature]

SUBSCRIBED AND SWORN TO before me, a Notary Public, this 19 day of July 20 16

By: Jill Settmann

Notary Public Jill Settmann

My Commission Expires 6-5-20

Bureau of Land Management
Arizona State Office
www.blm.gov/az

No. of Claims: 8 x \$10 = \$80.00

Check No.: 7232 Init. [Signature]

Receipt No.: 3618313

For BLM Use Only

NOTARY PUBLIC CERTIFICATION

Jill Settmann Third Judicial Circuit
Doc. Description: Affidavit of performance of annual work

Form: MCF108
Revised July 2014
Page 2 of 2

No. of Pages: 2 Date of Doc: 7-19-16

Jill Settmann 7-19-16
Notary Signature Date

This form is available from the Arizona Geological Survey and may be reproduced.

DEPARTMENT OF THE INTERIOR
BUREAU OF LAND MANAGEMENT

MINING CLAIMS

MC Customer Information - With Serial No. and Claim Name
ACTIVE CLAIMS

Admin State: AZ

Geo State: AZ

CORNWELL BRUCE
78-1095 BISHOP RD
HOLUALOA, HI 96725-8715

CUSTOMER ID: 2394824

<u>Serial No.</u>	<u>Claim Name/Number</u>	<u>Lead Serial No.</u>	<u>Disposition</u>
AMC283918	BEEHIVE #10	AMC283912	ACTIVE
AMC292067	BEEHIVE #12	AMC292067	ACTIVE
AMC292068	BEEHIVE #13	AMC292067	ACTIVE
AMC292069	BEEHIVE #14	AMC292067	ACTIVE
AMC294586	BEEHIVE #20	AMC294581	ACTIVE
AMC294589	BEEHIVE #23	AMC294581	ACTIVE
AMC339958	BEEHIVE #7	AMC339958	ACTIVE
AMC339959	BEEHIVE #9	AMC339958	ACTIVE

Number of ACTIVE cases: 8

Bruce H. Cornwell
78-1095 Bishop Rd.
Holualoa, HI 96725-8715

HONOLULU
HI 968
26 JUL '16
PM 2 1



05 160629 17347

FOREVER



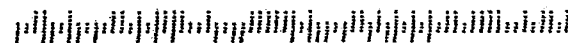
RECEIVED
BLM OFFICE

2016 JUL 29 P 2:43

PHOENIX, ARIZONA

BLM ARIZONA
1 N. CENTRAL AVE.
P.O. Box 555
PHOENIX, AZ 85004-555

85004-442700



United States Department of the Interior
Bureau of Land Management
 DIV OF LANDS, MINRLS & ENERGY
 ONE N CENTRAL AVE
 PHOENIX, AZ 85004 -4427
 Phone: 602-417-9200

Receipt

No: 3618313

Transaction #: 3721939	
Date of Transaction: 08/01/2016	
CUSTOMER:	
	BRUCE CORNWELL 78-1095 BISHOP RD HOLUALOA, HI 96725-8715 US

LINE #	QTY	DESCRIPTION	REMARKS	UNIT PRICE	TOTAL
1	1.00	LOCATABLE MINERALS / MINING CLAIMS-NOT NEW-UNADJUD, ONE AUTH NO. ONLY / MINING CLAIM MONEY RECEIVED CASES: AMC292067/\$80.00	WAIVER 2017 - 8 / POL 2016 - 8	- n/a -	80.00
TOTAL:					\$80.00

PAYMENT INFORMATION			
1	AMOUNT:	80.00	POSTMARKED: 07/26/2016
	TYPE:	CHECK	RECEIVED: 07/29/2016
	CHECK NO:	7232	
	NAME:	CORNWELL, BRUCE H 78-1095 BISHOP RD HOLUALOA HI 96725-8715 US	

REMARKS

This receipt was generated by the automated BLM Collections and Billing System and is a paper representation of a portion of the official electronic record contained therein.

UNITED STATES
DEPARTMENT OF THE INTERIOR
BUREAU OF LAND MANAGEMENT
MAINTENANCE FEE WAIVER CERTIFICATION

4/4
AA

292067
294581
283912
FORM APPROVED
OMB NO. 1004-0114
Expires: October 31, 2016

SEE INSTRUCTIONS ON PAGE 2

1. This small miner waiver is filed for the assessment year beginning on September 1, 2015 and ending on September 1, 2016
2. The undersigned and all related parties owned ten or fewer mining claims, mill, or tunnel sites located and maintained on Federal lands in the United States of America on September 1, 2015
3. The undersigned have performed the assessment work required by law for each mining claim listed prior to filing this waiver and understand that by filing this form, the undersigned must file an affidavit of assessment work with the Bureau of Land Management (BLM) by the December 30th following the filing of this waiver.
4. The undersigned understand that if the assessment work obligation has not yet come due under 30 U.S.C. 28 (for those claims in their first assessment year only), a notice of intent to hold reciting this condition must be recorded by the December 30th following the filing of this waiver.
5. The undersigned understand that mill and tunnel sites may also be listed on this waiver and be waived from payment of the maintenance fee, and that a notice of intent to hold for these sites is required to be filed with the BLM by the December 30th following the filing of this waiver.
6. The undersigned understand and acknowledge that pursuant to 43 U.S.C. 1212 and 18 U.S.C. 1001, the filing or recording of a false, fictitious, or fraudulent document with the BLM may result in a fine of up to \$250,000, a prison term not to exceed five years, or both.
7. The mining claims, mill or tunnel sites for which this waiver from payment of the maintenance fees is requested are:

CLAIM OR SITE NAME	BLM RECORDATION SERIAL NUMBER
1. #12 BEEHIVE	292067 AMC ✓
2. #16 BEEHIVE	294582 AMC
3. #23 BEEHIVE	294589 AMC
4. #24 BEEHIVE	294590 AMC
5. #7 BEEHIVE	339958 AMC
6. #9 BEEHIVE	339959 AMC
7. #13 BEEHIVE	292068 AMC
8. #10 BEEHIVE	283918 AMC
9. #14 BEEHIVE	292069 AMC
10. #20 BEEHIVE	294586 AMC

The owner(s) (claimants) of the above mining claims and sites are:

JANE LITTLE

(Owner's Name - Please Print)

217 SKYLINE DRIVE

(Owner's Mailing Address)

Jane Little
HOMER ALASKA 99603
(City) (State) (Zip Code)

(Owner's Name - Please Print)

(Owner's Mailing Address)

(Owner's Signature)

(City)

(State)

(Zip Code)

(Owner's Name - Please Print)

(Owner's Mailing Address)

(Owner's Signature)

(City)

(State)

(Zip Code)

(Owner's Name - Please Print)

(Owner's Mailing Address)

(Owner's Signature)

(City)

(State)

(Zip Code)

(Continued on page 2)

ENTERED
SEP 10 2013
BY: RE

NW - R29/9/13

(Owner's Name - Please Print)

(Owner's Signature)

(Owner's Mailing Address)

(City)

(State)

(Zip Code)

(Owner's Name - Please Print)

(Owner's Signature)

(Owner's Mailing Address)

(City)

(State)

(Zip Code)

(Owner's Name - Please Print)

(Owner's Signature)

(Owner's Mailing Address)

(City)

(State)

(Zip Code)

(Owner's Name - Please Print)

(Owner's Signature)

(Owner's Mailing Address)

(City)

(State)

(Zip Code)

18 U.S.C. 1001 and 43 U.S.C. 1212 make it a crime for any person knowingly and willfully to make to any department or agency of the United States any false, fictitious or fraudulent statements or representations as to any matter within its jurisdiction.

INSTRUCTIONS

1. This certification is made under the provisions of 43 U.S.C. § 1744 and 30 U.S.C. §28-28k and the regulations thereunder (43 CFR Part 3830).
2. The claimant(s) must fill in the dates in paragraph 1 for the beginning and ending of the assessment year for which this waiver is sought.
3. The claimant(s) must fill in the date in paragraph 2 for the beginning of the assessment year for which this waiver is sought.
4. All claim and site names and BLM serial numbers must be listed for the mining claims, mill sites, and tunnel sites for which the waiver is sought.
5. All owners of the mining claims, mill sites, and tunnel sites and their addresses must be given.
6. This waiver form must be signed by all the claimants or their designated agent, in original form. If an agent is designated, a notarized designation of agent, signed by all of the claimants with proper address given, must be submitted with this waiver.
7. This form must be filed no later than September 1st for the upcoming assessment year in the BLM State Office where the mining claims or sites are recorded, or the waiver cannot be granted by the BLM. (Example: To obtain a waiver for the assessment year 2012, which begins on September 1, 2011, you must qualify for and file for a waiver no later than September 1, 2011, in the proper BLM State Office.)
8. For all mining claims which require assessment work, you must record an affidavit of labor on or before the December 30th immediately following the filing of this waiver. For all other mining claims or sites waived, you must record a notice of intent to hold on or before the December 30th immediately following the filing of this waiver.
9. Mill and tunnel sites may also be listed on this waiver and be waived from payment of the maintenance fee. A notice of intent to hold for these sites is required to be filed by the December 30th following the filing of this waiver.

RECEIVED
BLM AZ STATE OFFICE
2015 AUG 21 P 3:20
PHOENIX, ARIZONA

FOR OFFICIAL USE ONLY

UNITED STATES
DEPARTMENT OF THE INTERIOR
BUREAU OF LAND MANAGEMENT

292067
FORM APPROVED
OMB NO.: 1004-0114
Expires: October 31, 2016

AFFIDAVIT OF ANNUAL ASSESSMENT WORK

WHEN RECORDED, MAIL DOCUMENT TO:

NAME: Jane Little

ADDRESS: 217 Skyline Drive

CITY, STATE, ZIP: Nome, Alaska
99603

2015-02704

Page 1 of 3

Requested By: Jane Little

SHELLY D BAKER, RECORDER

OFFICIAL RECORDS OF LA PAZ COUNTY, AZ

08-17-2015 03:04 PM Recording Fee \$15.00

FOR COUNTY RECORDER'S USE

No. of Claims 10

x \$10/claim


Total due BLM \$ 100

TO ALL WHOM IT MAY CONCERN:

1. The undersigned certifies that at least \$100 per claim was expended for development, labor and improvements, or equivalent value added, as the annual assessment work for the assessment year ending September 1, 2015 for the following contiguous unpatented mining claim(s), located in the County of LAPAZ, in the State of ARIZONA.

BLM Serial No.	Name of Claim	Tp	Rg	Sec	Mer	County Recordation Book and Page No.	Date
292067	BEEHIVE #12	3N	26W	14		89-001	1-3/89
294582	BEEHIVE #16	3N	20W	14		89-1330	3-27-89
294589	BEEHIVE #23	3N	20W	14		89-01392	3/28-89
294590	BEEHIVE #24	3N	20W	14		89-01391	3/28/89
339958	BEEHIVE #7	3N	20W	15		88-02041	3-29-88
339959	BEEHIVE #9	3N	20W	15		88-02385	4-18-88
283918	BEEHIVE #10	3N	20W	15		88-02386	4-18-88
292068	BEEHIVE #13	3N	20W	15		89-00006	1-3-89
292069	BEEHIVE #14	3N	20W	15		89-00047	1-4-89
294586	BEEHIVE #20	3N	20W	15		89-01334	3/27/89

(Continued on page 2)



RECEIPT #

3375017

RECEIVED
BLM ARIZONA
2015 AUG 21 P 3:26
PHOENIX, ARIZONA

2. Type of labor and improvements (specify what was done and give the total value for that labor and improvement to show at least \$100 for each claim). If a geological, geochemical, or geophysical survey was performed, as per 30 U.S.C. 28-1, reference the title of the report of survey, give cost and date of the survey and report, and indicate it was filed with the County Recorder:

Description of Work Performed	Value of Work Performed	Date Work Was Performed
IMPROVED ROADS	\$200	YEAR
MAINTAIN TRAILS	\$100	
CLEAN UP TRASH	\$200	AYR LONG
EXTEND CUTS & FILL HOLES	\$500	
MAINTAIN CLAIM MARKERS	\$300	

3. Name and mailing address of each person who performed the labor and improvements:

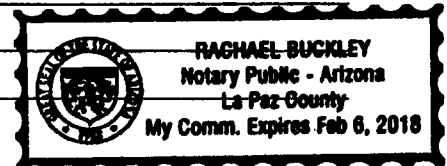
Name (please print)

FORREST BAKER
Forrest M Baker

Current Mailing Address (please print)

PO BOX 962 Quartzsite, AZ 85346

SUBSCRIBED AND SWORN TO BEFORE ME
THIS 17th DAY OF August 20 15
Rachael Buckley
NOTARY PUBLIC



4. Name and mailing address of each person who holds and claims the subject mining claim(s) for the valuable minerals contained therein. Be sure to indicate if there is a change of address:

Name (please print)

JANE LITTLE

Current Mailing Address (please print)

217 SKYLINE DRIVE, HOMER, AK 99603

BLM RECEIVED
2015 AUG 21 P 3:26
PHOENIX, ARIZONA

5. The undersigned testifies that on the date of August 1st, 2015, all monuments required by law were erected upon the subject claim(s), and all notices required by law were posted on the subject claim(s) or copies thereof were in place, and at said date, each corner monument bore or contained

markings sufficient to appropriately designate the corner of the claim to which it pertains and the name of the claim(s).

I hereby certify under penalty of perjury under the laws of the State of Arizona that the foregoing statements are true and correct:

Jane Little
(Signature of person responsible for above statement)

Date: August 10, 2015

Title 18 U.S.C. 1001 and 43 U.S.C. 1212 make it a crime for any person knowingly and willfully to make to any department or agency of the United States any false, fictitious or fraudulent statements or representations as to any matter within its jurisdiction.


Notary Block

SUBSCRIBED AND SWORN TO before me, this 10th day of August 2015

By: [Signature]
(Signature of Affiant)

Title: Notary for State of Alaska

My Commission Expires: 2/22/2017



RECEIVED
BLM AZ STATE OFFICE
2015 AUG 21 P 3:26
PHOENIX, ARIZONA

INSTRUCTIONS

1. This is an optional form that may be used to satisfy the requirements for the Bureau of Land Management (BLM) under the provisions of 43 U.S.C. §1744 and 30 U.S.C. §28-28d and the regulations thereunder (43 CFR part 3835). Since local and State laws may vary, you should contact your local and State agencies where the claims are located to ensure all applicable laws and requirements are satisfied.
2. The claimant(s) must fill in the date in paragraph 1 for the applicable assessment year and the county and state where the claims are located.
3. All claim names, BLM serial numbers, legal descriptions, and original county recording information must be listed for the claims pertaining to this assessment notice.
4. The claimant(s) must complete paragraph 2 listing all labor or improvements which was performed on or did benefit the subject mining claims. The value and date of the labor or improvements must also be listed. The total amount of labor or improvements can be listed, but the total expenditure must equal at least \$100 for each claim.
5. The names and current mailing addresses of the person(s) performing the labor shall be listed in paragraph 3.
6. The name and current mailing address of each owner (claimant) of the claims shall be listed in paragraph 4. The mailing address shall be the owner's address and not the address of an agent or anyone representing the claimant. Be sure to note if there has been a change of address.
7. Paragraph 5 shall be completed to show the date it was verified that all monuments required by law were properly erected, all notices were posted, and that corners were appropriately designated for all claims listed.
8. An exact legible reproduction or duplicate (other than microfilm or other electronic media) of this affidavit or another type of affidavit of assessment work that you file or will file in the county where each claim is located, must be filed with the BLM on or before December 30 of the calendar year in which the assessment year ends. For mill or tunnel sites, a separate notice of intent to hold must be filed with the BLM on or before December 30. Requirements for filing a notice of intent to hold can be found at 43 CFR 3835.33.
9. A processing fee of \$10 for each claim listed must be remitted to the BLM along with this or any other affidavit of assessment work.



Forrest Baker
PO Box 962
Quartzsite, AZ 85346

PHOENIX, AZ 852

17 AUG 2015 PM 6 L



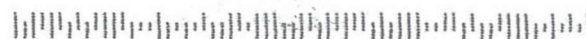
RECEIVED
BLM AZ STATE OFFICE

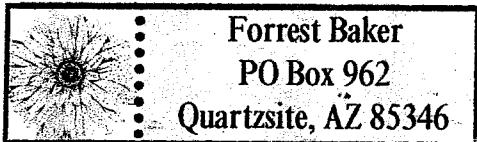
2015 AUG 21 P 2:27

PHOENIX, ARIZONA

Bureau of Land Management
Arizona State Office
1 North Central Ave Suite 800
~~Phoenix~~ Phoenix, AZ
Attn: Rag Ann Mays 85004

65004X4427





PHOENIX AZ 852

17 AUG 2015 PM 6 1



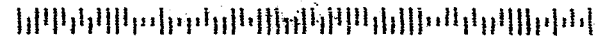
RECEIVED
BLM AZ STATE OFFICE

2015 AUG 21 P 2:27

PHOENIX, ARIZONA

Bureau of Land Management
Arizona State Office
1 North Central Ave Suite 800
Phoenix AZ
Attn: Rag Ann Meyer 85004

65004X4427



United States Department of the Interior
Bureau of Land Management
 LANDS/RECREATION & PLANNING
 ONE N CENTRAL AVE
 PHOENIX, AZ 85004 -2203
 Phone: 602-417-9200

Receipt

No: 3375017

Transaction #: 3473235	
Date of Transaction: 08/24/2015	
CUSTOMER:	
	JANE LITTLE 217 SKYLINE DR HOMER, AK 99603-9270 US

LINE #	QTY	DESCRIPTION	REMARKS	UNIT PRICE	TOTAL
1	1.00	LOCATABLE MINERALS / MINING CLAIMS-NOT NEW-UNADJUD, ONE AUTH NO. ONLY / MINING CLAIM MONEY RECEIVED CASES: AMC292067/\$100.00	WAIVER - 10 2016 / POL - 10 2015	- n/a -	100.00
TOTAL:					\$100.00

PAYMENT INFORMATION			
1	AMOUNT:	100.00	POSTMARKED: 08/17/2015
	TYPE:	CHECK	RECEIVED: 08/21/2015
	CHECK NO:	070563	
	NAME:	BAKER, FORREST M PO BOX 962 QUARTZSITE AZ 85346 US	

REMARKS

This receipt was generated by the automated BLM Collections and Billing System and is a paper representation of a portion of the official electronic record contained therein.

ENTERED
AUG 25 2015
BY: *Rubin*

8/24/2015

UNITED STATES
DEPARTMENT OF THE INTERIOR
BUREAU OF LAND MANAGEMENT
MAINTENANCE FEE WAIVER CERTIFICATION

SEE INSTRUCTIONS ON PAGE 2

FORM APPROVED
OMB NO. 1004-0114
Expires: October 31, 2016

1. This small miner waiver is filed for the assessment year beginning on September 1, 2014 and ending on September 1, 2015.
2. The undersigned and all related parties owned ten or fewer mining claims, mill, or tunnel sites located and maintained on Federal lands in the United States of America on September 1, 2014.
3. The undersigned have performed the assessment work required by law for each mining claim listed prior to filing this waiver and understand that by filing this form, the undersigned must file an affidavit of assessment work with the Bureau of Land Management (BLM) by the December 30th following the filing of this waiver.
4. The undersigned understand that if the assessment work obligation has not yet come due under 30 U.S.C. 28 (for those claims in their first assessment year only), a notice of intent to hold reciting this condition must be recorded by the December 30th following the filing of this waiver.
5. The undersigned understand that mill and tunnel sites may also be listed on this waiver and be waived from payment of the maintenance fee, and that a notice of intent to hold for these sites is required to be filed with the BLM by the December 30th following the filing of this waiver.
6. The undersigned understand and acknowledge that pursuant to 43 U.S.C. 1212 and 18 U.S.C. 1001, the filing or recording of a false, fictitious, or fraudulent document with the BLM may result in a fine of up to \$250,000, a prison term not to exceed five years, or both.
7. The mining claims, mill or tunnel sites for which this waiver from payment of the maintenance fees is requested are:

CLAIM OR SITE NAME	BLM RECORDATION SERIAL NUMBER
1. #12 BEEHIVE	292 067 AMC
2. #16 BEEHIVE	294 582 AMC
3. #23 BEEHIVE	294 589 AMC
4. #24 BEEHIVE	294 590 AMC
5. #7 BEEHIVE	339 958 AMC
6. #9 BEEHIVE	339 959 AMC
7. #13 BEEHIVE	292 068 AMC
8. #10 BEEHIVE	283 918 AMC
9. #14 BEEHIVE	292 069 AMC
10. #20 BEEHIVE	294 586 AMC

The owner(s) (claimants) of the above mining claims and sites are:

JANE LITTLE

(Owner's Name - Please Print)

217 SKYLINE DRIVE

(Owner's Mailing Address)

Jane Little

(Owner's Signature)

HOMER

(City)

ALASKA 99603

(State)

(Zip Code)

(Owner's Name - Please Print)

(Owner's Mailing Address)

(Owner's Name - Please Print)

(Owner's Mailing Address)

(Owner's Name - Please Print)

(Owner's Mailing Address)

(Owner's Signature)

(City)

(State)

(Zip Code)

(Owner's Signature)

(City)

(State)

(Zip Code)


(Owner's Signature)

(City)

(State)

(Zip Code)

(Continued on page 2)



CORRECTION:
CURRENT FORM. RM
247 CODE REMOVED
12/3/2014. RM

(Owner's Name - Please Print)	(Owner's Signature)		
(Owner's Mailing Address)	(City)	(State)	(Zip Code)
(Owner's Name - Please Print)	(Owner's Signature)		
(Owner's Mailing Address)	(City)	(State)	(Zip Code)
(Owner's Name - Please Print)	(Owner's Signature)		
(Owner's Mailing Address)	(City)	(State)	(Zip Code)
(Owner's Name - Please Print)	(Owner's Signature)		
(Owner's Mailing Address)	(City)	(State)	(Zip Code)

18 U.S.C. 1001 and 43 U.S.C. 1212 make it a crime for any person knowingly and willfully to make to any department or agency of the United States any false, fictitious or fraudulent statements or representations as to any matter within its jurisdiction.

INSTRUCTIONS

1. This certification is made under the provisions of 43 U.S.C. § 1744 and 30 U.S.C. §28-28k and the regulations thereunder (43 CFR Part 3830).
2. The claimant(s) must fill in the dates in paragraph 1 for the beginning and ending of the assessment year for which this waiver is sought.
3. The claimant(s) must fill in the date in paragraph 2 for the beginning of the assessment year for which this waiver is sought.
4. All claim and site names and BLM serial numbers must be listed for the mining claims, mill sites, and tunnel sites for which the waiver is sought.
5. All owners of the mining claims, mill sites, and tunnel sites and their addresses must be given.
6. This waiver form must be signed by all the claimants or their designated agent, in original form. If an agent is designated, a notarized designation of agent, signed by all of the claimants with proper address given, must be submitted with this waiver.
7. This form must be filed no later than September 1st for the upcoming assessment year in the BLM State Office where the mining claims or sites are recorded, or the waiver cannot be granted by the BLM. (Example: To obtain a waiver for the assessment year 2012, which begins on September 1, 2011, you must qualify for and file for a waiver no later than September 1, 2011, in the proper BLM State Office.)
8. For all mining claims which require assessment work, you must record an affidavit of labor on or before the December 30th immediately following the filing of this waiver. For all other mining claims or sites waived, you must record a notice of intent to hold on or before the December 30th immediately following the filing of this waiver.
9. Mill and tunnel sites may also be listed on this waiver and be waived from payment of the maintenance fee. A notice of intent to hold for these sites is required to be filed by the December 30th following the filing of this waiver.

RECEIVED
BLM STATE OFFICE
NOV 25 P 2:20
PHOENIX, ARIZONA

FOR OFFICIAL USE ONLY

NOTICES

The Privacy Act and 43 CFR 2.48(d) require that you be furnished the following information in connection with the information requested by this form.

AUTHORITY: 30 U.S.C. 28f and 43 CFR part 3835 permit collection of the information requested by this form.

PRINCIPAL PURPOSE: The BLM will use the information you provide to verify that the owner(s) (claimants(s)) of a mining claim has/have complied with 30 U.S.C. 28f and 43 CFR part 3835 and is/are entitled to perform assessment work in lieu of paying the maintenance fee for the mining claims listed on this form.

ROUTINE USES: The BLM will only disclose this information in accordance with the provisions at 43 CFR 2.56(b) and (c).

EFFECT OF NOT PROVIDING INFORMATION: Disclosure of the requested information is required by 30 U.S.C. 28f and 43 CFR part 3835 for those claimants qualified to request the small miner waiver allowed. Failure to submit all the requested information or to complete this form will delay the BLM's processing of the form and may preclude the BLM's acceptance of the maintenance fee waiver request, which may result in forfeiture of the mining claim or site by the claimant.

The Paperwork Reduction Act requires us to inform you that:

The BLM collects this information to determine whether or not you are qualified for waiver of maintenance fees.

Submission of the requested information is necessary to obtain or retain a benefit.

You do not have to respond to this or any other Federal agency-sponsored information collection unless it displays a currently valid OMB control number.

BURDEN HOURS STATEMENT: Public reporting burden for this form is estimated to average 20 minutes per response, including the time for reviewing instructions, gathering and maintaining data, and completing and reviewing the form. You may submit comments regarding the burden estimate or any other aspect of this form to: U.S. Department of the Interior, Bureau of Land Management (1004-0114), Bureau Information Collection Clearance Officer (WO-630), Mail Stop 401 LS, 1849 C St., N.W., Washington, D.C. 20240.

RECEIVED
BLM AZ STATE OFFICE
2014 NOV 25 P 2:20
PHOENIX, ARIZONA

Jane Little
217 Skyline Drive
Homer, AK 99603

CERTIFIED MAIL™



7012 3460 0001 9813 2326



1000



85004

U.S. POSTAGE
PAID
HOMER, AK
99603
NOV 20, 14
AMOUNT

\$6.70

00024089-05

RECEIVED
FLYING SAUCE OFFICE

2014 NOV 25 P 2:15

PHOENIX, ARIZONA

RETURN RECEIPT
REQUESTED

U.S. Department of the Interior
Bureau of Land Mgmt, Arizona State Ofc.
Attn: Re Ann Myers
One North Central Avenue
Suite 800
Phoenix, AZ 85004-4427

85004#4427



Jane Little
217 Skyline Drive
Homer, AK 99603

RECEIVED
FBI PHOENIX OFFICE

2014 NOV 25 P 2

RETURN RECEIPT
REQUESTED
PHOENIX, ARIZONA

CERTIFIED MAIL™



7012 3460 0001 9813 2326



1000



85004

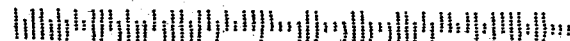
U.S. POSTAGE
PAID
HOMER, AK
99603
NOV 20, '14
AMOUNT

\$6.70

00024089-05

U.S. Department of the Interior
Bureau of Land Mgmt, Arizona State Ofc.
Attn: Re' Ann Myers
One North Central Avenue
Suite 800
Phoenix, AZ 85004-4427

85004#4427



Form 3830-2
(March 2007)UNITED STATES DEPARTMENT OF THE INTERIOR
BUREAU OF LAND MANAGEMENT

MAINTENANCE FEE WAIVER CERTIFICATION

SEE INSTRUCTIONS ON REVERSE

FORM APPROVED
OMB NO. 1004-0114
Expires: February 28, 2010

1. This small miner waiver is filed for the assessment year beginning at noon on September 1, 2014 and ending at noon on September 1, 2015
2. The undersigned and all related parties owned ten or fewer mining claims, mill, or tunnel sites located and maintained on Federal lands in the United States of America on September 1, 2014
3. The undersigned have performed the assessment work required by law for each mining claim listed prior to filing this waiver and understand that by filing this form; an affidavit of assessment work must be recorded by the December 30th following the filing of this waiver.
4. The undersigned understand that if the assessment work obligation has not yet come due under 30 U.S.C. 28 (for those claims in their first assessment year only); a notice of intent to hold reciting this condition must be recorded by the December 30th following the filing of this waiver.
5. The undersigned understand that mill and tunnel sites may also be listed upon this waiver and be waived from payment of the maintenance fee; and that a notice of intent to hold for these sites is required to be recorded by the December 30th immediately following the filing of this waiver.
6. The undersigned understand and acknowledge that pursuant to 43 U.S.C. 1212 and 18 U.S.C. 1001; the filing or recording of a false, fictitious, or fraudulent document with the Bureau of Land Management may result in a fine of up to \$250,000, a prison term not to exceed five years, or both.
7. The mining claims, mill or tunnel sites for which this waiver from payment of the maintenance fees is requested are:

CLAIM OR SITE NAME	BLM RECORDATION SERIAL NUMBER
1. #12 BEEHIVE	✓ 292067 AMC
2. #16 BEEHIVE	294582 AMC
3. #23 BEEHIVE	294589 AMC
4. #24 BEEHIVE	294590 AMC
5. #7 BEEHIVE	339958 AMC
6. #9 BEEHIVE	339959 AMC
7. #13 BEEHIVE	292068 AMC
8. #10 BEEHIVE	283918 AMC
9. #14 BEEHIVE	292069 AMC
10. #20 BEEHIVE	294586 AMC

The owner(s) (claimants) of the above mining claims and sites are:

JANE LITTLE
(Owner's Name - Please Print)

217 Skyline Drive
(Street or P.O. Box)

Home (City) AK 99603
(State) (Zip Code)

Jane D. Little
(Owner's Signature)

Agent
Frances M. Baker

(Owner's Name - Please Print)

(Street or P.O. Box)

(City) (State) (Zip Code)

(Owner's Name - Please Print)

(Street or P.O. Box)

(City) (State) (Zip Code)

(Continued on page 2)

(Owner's Signature)

PHOENIX, ARIZONA

2014 AUG 20 P 2:19

BLM AZ STATE OFFICE
(Owner's Signature)

ENTERED
SEP 11 2014
BY: PM

ENTERED
AUG 25 2014
BY:

NWV
9/23/2014
PM

Requested By: Jane Little

SHELLY D BAKER, RECORDER

OFFICIAL RECORDS OF LA PAZ COUNTY

08-19-2014 10:53 AM Recording Fee \$11

283912

292067

294581

339958

When Recorded Return Document to:

Jane Little
217 Skyline Drive
Homer, Alaska
99603

☐ Check here if this is a change of address.Telephone: (907) 235-0550E-mail address: JK.alaska@yahoo.com

AFFIDAVIT OF PERFORMANCE OF ANNUAL WORK

1. State of Arizona, County of LAPAZ ss:2. I (Name) JANE B. LITTLE3. Reside at (Address) 217 Skyline DriveCity HOMER Borough Kenai Peninsula

BLM

Date

Stamp

RECEIVED

BLM AZ STATE OFFICE

2014 AUG 20 P 2:15

PHOENIX, ARIZONA

State AK 99603 being duly sworn, depose and say that I am a citizen of the United States, more than eighteen years of age, and that all of the facts set forth in this affidavit, subject to the provisions and penalties of U.S.C. 1001 pertaining to the filing of false, fictitious, or fraudulent statements with the United States, are true and correct according to the best of my knowledge, information and belief.

4. Owner's name and address (If not shown in Items 1-3 above).

5. That I am personally acquainted with the mining claim(s). The work and improvements were made by and at the expense of the owner(s) of said claim(s). Said contiguous group of claims, listed on this document, are situated in

PLUMOSA (optional) Mining District; LAPAZ County, Arizona.

Line No.	AMC NUMBER	CLAIM/SITE NAME	COUNTY RECORDER DATA (Available)	TWP	RNG	SEC
1	292067	BEEHIVE #12		3N	20W	14
2	294582	BEEHIVE #16		3N	20W	14
3	294589	BEEHIVE #23		3N	20W	14
4	294590	BEEHIVE #24		3N	20W	14
5	339958	BEEHIVE #7		3N	20W	15
6	339959	BEEHIVE #9		3N	20W	15

Form: MCF108

Revised Jan. 2006

Page 1 of 2

ENTERED
AUG 25 2014
BY: R. [Signature]

BLM
Date
StampRECEIVED
BLM AZ STATE OFFICE

2014 AUG 20 P 2:15

PHOENIX, ARIZONA			
7	283918	BEEHIVE #10	3N 20W 15
8	292068	BEEHIVE #13	3N 20W 15
9	292069	BEEHIVE #14	3N 20W 15
10	294586	BEEHIVE #20	3N 20W 15

6. That between the dates starting at 12 o'clock noon on September 1, 20 14 and ending at 12 o'clock noon September 1, 20 15 at least \$ 2500 dollars worth of work and improvements were done and performed upon said claim(s) or upon one or more of a contiguous group of claims for the benefit of all, wholly or partly on a contiguous group of claims for the benefit of all, not including the location work.

7. That the following persons were employed to perform the work and improvements described herein: _____

FORREST BAKER

8. That the work and improvements performed were: EXTEND CUTS, IMPROVE
ROADS, MAINTAIN TRAILS, FILL HOLES, CLEAN
UP TRASH

9. Dated: 8-8-2014 Signature: June B. Little


SUBSCRIBED AND SWORN TO before me, a Notary Public, this 27 day of Aug 20 14

By: Little

Notary Public in and for Alaska

My Commission Expires 3-27-18

Bureau of Land Management
Arizona State Office
www.az.blm.gov



No. of Claims: 10 x \$10 = \$100
Check No.: 067035 Init. AS
Receipt No.: 3107912
For BLM Use Only

Form: MCF1
Revised Jan. 20
Page 2 of 2

This form is available from the Arizona Department of Mines & Mineral Resources and may be reproduced.



Forrest Baker
PO Box 962
Quartzsite, AZ 85346

PHOENIX AZ 852

19 AUG 2014 PM 3 L



Bureau of Land Management
Arizona State Office
1 North Central Ave. Suite 800
Phoenix Az

85004

PHOENIX, ARIZONA

2014 AUG 20 P 2:14

RECEIVED
BLM AZ STATE OFFICE

85004\$4427






Forrest Baker
PO Box 962
Quartzsite, AZ 85346

PHOENIX AZ 852

19 AUG 2014 PM 3 L




Bureau of Land Management
Arizona State Office
1 North Central Ave. Suite 800
Phoenix Az
85004

PHOENIX, ARIZONA


2014 AUG 20 P 2:14

RECEIVED
BLM AZ STATE OFFICE

8500484427



United States Department of the Interior
Bureau of Land Management
 LANDS/RECREATION & PLANNING
 ONE N CENTRAL AVE
 PHOENIX, AZ 85004 -2203
 Phone: 602-417-9200



No: 3107912

Transaction #: 3199567	
Date of Transaction: 08/21/2014	
CUSTOMER:	
	FORREST BAKER PO BOX 962 QUARTZSITE, AZ 85346-0962 US

LINE #	QTY	DESCRIPTION	REMARKS	UNIT PRICE	TOTAL
1	1.00	LOCATABLE MINERALS / MINING CLAIMS-NOT NEW-UNADJUD, ONE AUTH NO. ONLY / MINING CLAIM MONEY RECEIVED CASES: AMC292067/\$100.00	MAINT FEE WAIVER (10) 2015 / POL (10) 2014	- n/a -	100.00
TOTAL:					\$100.00

PAYMENT INFORMATION			
1	AMOUNT:	100.00	POSTMARKED: 08/19/2014
	TYPE:	CHECK	RECEIVED: 08/20/2014
	CHECK NO:	067035	
	NAME:	BAKER, FORREST M PO BOX 962 QUARTZSITE AZ 85346-0962 US	

REMARKS

This receipt was generated by the automated BLM Collections and Billing System and is a paper representation of a portion of the official electronic record contained therein.

MAINTENANCE FEE PAYMENT WAIVER CERTIFICATION

FORM APPROVED
OMB NO. 1004-0114
Expires September 30, 1999

This small miner waiver is filed to hold the claims/sites listed below for the assessment year beginning at noon on the first September 1 following the official filing of this form with BLM.

The undersigned owner(s) of the mining claims/sites listed below hereby certify under penalty of 18 U.S.C. 1001 and 43 U.S.C. 1212 that:

I/We control, or will control, ten or fewer mining claims/sites located and maintained on Federal land in the United States of America on the August 31 that is one day before the beginning of the assessment year indicated in line one above.

I/We have/will performed/perform assessment work upon the claims listed below for the current assessment year as of the August 31 indicated in line three above. This work meets the requirements of the General Mining Law of 1872, *as amended*; the Act of August 10, 1993; and the regulations at 43 CFR 3833 and 3850. Such work will be described on our affidavit of labor. Listing a site on this form constitutes a filing of a Notice of Intention to Hold for that site. I enclose a \$5.00 per site service charge (recording fee) for each site listed.

☐ Please check this box if the following statement applies to you.

I/We relinquish my/our claims and/or sites not listed below.

Amc283912

Amc 292067

Amc 294581

Amc 339958

The mining claims and sites for which the above waiver from payment of the maintenance fees is made are:

CLAIM NAME	BLM RECORDATION SERIAL NUMBER
1. #12 BEEHIVE	292067' AMC
2. #16 BEEHIVE	294582' AMC
3. #23 BEEHIVE	294589' AMC
4. #24 BEEHIVE	294590' AMC
5. #7 BEEHIVE	339958' AMC
6. #9 BEEHIVE	339959' AMC
7. #10 BEEHIVE	283918 AMC
8. #13 BEEHIVE	292068' AMC
9. #14 BEEHIVE	292069' AMC
10. #20 BEEHIVE	294586' AMC

All owner(s) of the above mining claims and sites are filing for this waiver.

I/We understand and acknowledge that pursuant to 43 U.S.C. 1212 and 18 U.S.C. 1001, the filing of a false, fictitious, or fraudulent document with the Bureau of Land Management may result in a fine of up to \$10,000, a prison term not to exceed five years, or both.

JANE LITTLE

(Owner's Name - Please Print)

x

Jane B. Little

(Owner's Signature)

(Street or P.O. Box)

(City)

(State)

(Zip Code)

(Owner's Name - Please Print)

(Owner's Signature)

(Street or P.O. Box)

(City)

(State)

(Zip Code)

(Owner's Name - Please Print)

(Owner's Signature)

(Street or P.O. Box)

(City)

(State)

(Zip Code)

(Owner's Name - Please Print)

(Owner's Signature)

(Street or P.O. Box)

(City)

(State)

(Zip Code)

ENTERED
SEP 18 2013
BY: [Signature]RECEIVED
BLM AZ STATE OFFICE
2013 AUG 22 P 3:08
PHOENIX, ARIZONA

When Recorded Return Document to.

JANE LITTLE
217 SKYLINE DRIVE
HOMER, ALASKA 99603

☐ Check here is this is a change of address.

Telephone: (907) 235-0550

E-mail address: jlalaska@yahoo.com

FILED IN OFFICIAL RECORDS OF
LA PAZ COUNTY, ARIZONA
Rec. No. 2013-3615 2 Pgs
Fee \$10.00
Date/Time 8-20-2013
Filing Req. Of
Forrest BAKER
Shelly D. Baker, County Recorder

AMC 292061
294581
339958
2833916
288

AFFIDAVIT OF PERFORMANCE OF ANNUAL WORK

1. State of Arizona, County of LA PAZ ss:

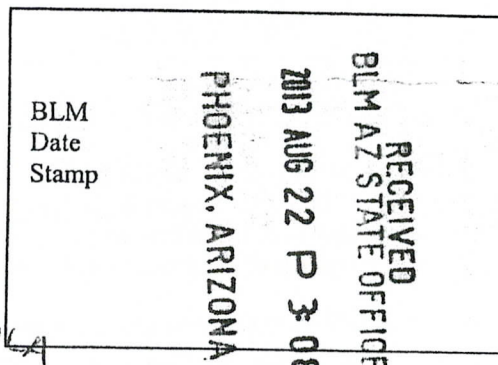
2. I (Name) JANE B. LITTLE

3. Reside at (Address) 217 SKYLINE DRIVE

HOMER
City HOMER BOROUGH KENAI PENINSULA
County

State AK Zip 99603 being duly sworn, depose and say that I am a citizen of the United States, more than eighteen years of age, and that all of the facts set forth in this affidavit, subject to the provisions and penalties of 18 U.S.C. 1001 pertaining to the filing of false, fictitious, or fraudulent statements with the United States, are true and correct according to the best of my knowledge, information and belief.

4. Owner's name and address (If not shown in Items 1-3 above).



5. That I am personally acquainted with the mining claim(s). The work and improvements were made by and at the expense of the owner(s) of said claim(s). Said contiguous group of claims, listed on this document, are situated in the

PLUMOSA (optional) Mining District; LA PAZ County, Arizona.

Line No.	AMC NUMBER	CLAIM/SITE NAME	COUNTY RECORDER DATA (If available)	TWP	RNG	SEC
1	292067	BEEHIVE #12		3N	20W	14
2	294582	BEEHIVE #16		3N	20W	14
3	294589	BEEHIVE #23		3N	20W	14
4	294590	BEEHIVE #24		3N	20W	14
5	339958	BEEHIVE #7		3N	20W	15
6	339959	BEEHIVE #9		3N	20W	15

Form: MCF108

Revised Jan. 2006

Page 1 of 2

SEP 06 2013

BY: AT

BLM
Date
Stamp

RECEIVED
BLM AZ STATE OFFICE
2013 AUG 22 P 2:08
PHOENIX, ARIZONA

7	283918	BEEHIVE #10		3N	20W	15
8	292068	BEEHIVE #13		3N	20W	15
9	292069	BEEHIVE #14		3N	20W	15
10	294586	BEEHIVE #20		3N	20W	15

6. That between the dates starting at 12 o'clock noon on September 1, 20 10 and ending at 12 o'clock noon on September 1, 20 11 at least \$ 2500 dollars worth of work and improvements were done and performed upon said claim(s) or upon one or more of a contiguous group of claims for the benefit of all, wholly or partly outside of a contiguous group of claims for the benefit of all, not including the location work.

7. That the following persons were employed to perform the work and improvements described herein:

FORREST BAKER & JANE LITTLE *Jane B. Little*

8. That the work and improvements performed were: EXTEND CUTS, IMPROVE
ROADS, MAINTAIN TRAILS, FILL HOLES


9. Dated: Aug. 14, 2013 Signature: Forrest M. Baker *Jane B. Little*

SUBSCRIBED AND SWORN TO before me, a Notary Public, this 14th day of Aug 20 13

By: *[Signature]*

Notary Public *for Alaska*

My Commission Expires 3-27-14



Bureau of Land Management
Arizona State Office
www.az.blm.gov

No. of Claims: 10
Check No.: 3440 Init. *[Initials]*
Receipt No.: 2862903
For BLM Use Only


Form: MCF108
Revised Jan. 2006
Page 2 of 2

This form is available from the Arizona Department of Mines & Mineral Resources and may be reproduced.

Forrest Baker
P.O. Box 962
Quartzsite Az 85346

PHOENIX AZ 850

21 AUG 2013 PM 10 L

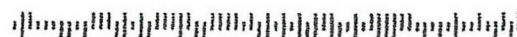


Bureau of Land Management
One North Central Ave. Suite 800
Phoenix Az 85004

PHOENIX, ARIZONA

RECEIVED
BLM AZ STATE OFFICE
2013 AUG 22 P 3:08

85004442700



United States Department of the Interior
Bureau of Land Management
LANDS/RECREATION & PLANNING
ONE N CENTRAL AVE
PHOENIX, AZ 85004 -2203
Phone: 602-417-9200

Receipt

No: 2862903

Transaction #: 2948796	
Date of Transaction: 08/23/2013	
CUSTOMER:	
	JANE LITTLE 217 SKYLINE DR HOMER,AK 99603-9270 US

LINE #	QTY	DESCRIPTION	REMARKS	UNIT PRICE	TOTAL
1	1.00	LOCATABLE MINERALS / MINING CLAIMS-NOT NEW-UNADJUD,ONE AUTH NO. ONLY / MINING CLAIM MONEY RECEIVED CASES: AMC292067/\$100.00	MAINT FEE WAIVER (10) 2014 / POL (10) 2013	- n/a -	100.00
TOTAL:					\$100.00

PAYMENT INFORMATION				
1	AMOUNT:	100.00	POSTMARKED:	08/21/2013
	TYPE:	CHECK	RECEIVED:	08/22/2013
	CHECK NO:	3440		
	NAME:	BAKER, FORREST M PO BOX 962 QUARTZSITE AZ 85346 US		

REMARKS

This receipt was generated by the automated BLM Collections and Billing System and is a paper representation of a portion of the official electronic record contained therein.

AMC 292067

Little

Form 3830-2
(March 2007)

UNITED STATES DEPARTMENT OF THE INTERIOR
BUREAU OF LAND MANAGEMENT

MAINTENANCE FEE WAIVER CERTIFICATION

SEE INSTRUCTIONS ON REVERSE

2012-04018 08-07 12 10:35 AM Page 2 of 2

AMC 292067

AMC 283912

AMC 294581

FORM APPROVED
OMB NO. 1004-0114
Expires: February 28, 2010

229

AMC 339958

1. This small miner waiver is filed for the assessment year beginning at noon on September 1, 2012 and ending at noon on September 1, 2013.
2. The undersigned and all related parties owned ten or fewer mining claims, mill, or tunnel sites located and maintained on Federal lands in the United States of America on September 1, 2012.
3. The undersigned have performed the assessment work **required by law** for each mining claim listed **prior to filing this waiver** and understand that by filing this form; an affidavit of assessment work **must** be recorded by the December 30th following the filing of this waiver.
4. The undersigned understand that if the assessment work obligation has not yet come due under 30 U.S.C. 28 (for those claims in their first assessment year only); a notice of intent to hold reciting this condition **must** be recorded by the December 30th following the filing of this waiver.
5. The undersigned understand that mill and tunnel sites may also be listed upon this waiver and be waived from payment of the maintenance fee; and that a notice of intent to hold for these sites is required to be recorded by the December 30th immediately following the filing of this waiver.
6. The undersigned understand and acknowledge that pursuant to 43 U.S.C. 1212 and 18 U.S.C. 1001; the filing or recording of a false, fictitious, or fraudulent document with the Bureau of Land Management may result in a fine of up to \$250,000, a prison term not to exceed five years, or both.
7. The mining claims, mill or tunnel sites for which this waiver from payment of the maintenance fees is requested are:

CLAIM OR SITE NAME	BLM RECORDATION SERIAL NUMBER
1. #12 BEEHIVE	✓ 292067-AMC ✓
2. #16 BEEHIVE	294582-AMC ✓
3. #23 BEEHIVE	294589-AMC ✓
4. #24 BEEHIVE	294590-AMC ✓
5. #7 BEEHIVE	339958-AMC
6. #9 BEEHIVE	339959-AMC
7. #10 BEEHIVE	283918-AMC ✓
8. #13 BEEHIVE	292068-AMC ✓
9. #14 BEEHIVE	292069-AMC ✓
10. #20 BEEHIVE	294586-AMC ✓

The owner(s) (claimants) of the above mining claims and sites are:

JANE LITTLE

(Owner's Name - Please Print)

10001 SLALOM CIRCLE

(Street or P.O. Box)

ANCHORAGE AK 99507

(City)

(State)

(Zip Code)

Jane Little

(Owner's Signature)

(OTHER ADDRESS:

217 SKYLINE DRIVE
HOMER AK 99703

(Owner's Name - Please Print)

(Street or P.O. Box)

(City)

(State)

(Zip Code)

Jane Little

(Owner's Signature)

(Owner's Name - Please Print)

(Street or P.O. Box)

(City)

(State)

(Zip Code)

(Owner's Signature)

(Continued on page 2)

corrected 8/18/2013 TS
ENTERED INTO COMPUTER

ENTERED IN COMPUTER

RS 8-29-12

PHOENIX, ARIZONA

2012 AUG -9 P 3:21

RECEIVED
BLM STATE OFFICE

December 28, 2012

Bureau of Land Management
Arizona State Office
ATTN: Tony Smith
One North Central Avenue, Suite 800
Phoenix, Arizona 85004-4427

Dear Tony:

Thank you for calling me back today and clarifying what I needed to do to rectify the filing error. I have included the correction to amend the copy signature with an original signature in blue as you requested.

Please let me know if you need any additional information. You can contact me at home (907) 336-0056, at my cell (907) 299-1649, or my e-mail at jlalaska@yahoo.com

Thank you,



Jane Little
10001 Slalom Circle
Anchorage, AK 99507

RECEIVED
BLM AZ STATE OFFICE
2013 JAN -3 A 1:25
PHOENIX, ARIZONA

Jane Little
10001 Alalom Circle
Anchorage, AK 99507




ANCHORAGE AK 995

28 DEC 2012 PM 1 T

Happy
Holidays

BREAST CANCER



7008 1300 0000 5845 5925

RECEIVED

BLM AZ STATE OFFICE

2013 JAN -3 A 1:07

Bureau of Land Management
Arizona State Office
ATTN: Jony Smith
One North Central Avenue, Suite 800
Phoenix, AZ 85004-4427



ATTN: Jony Smith

85004\$4427




PLACE STICKER AT TOP OF ENVELOPE TO THE RIGHT
OF THE RETURN ADDRESS. FOLD AT DOTTED LINE

CERTIFIED MAIL

Jane Little
10001 Alalom Circle
Anchorage, AK 99507

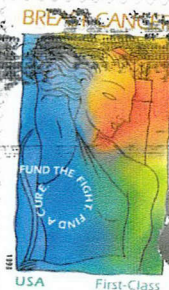
CERTIFIED MAIL™



ANCHORAGE AK 995

29 DEC 2012 PM 1 T

Happy
Holidays



7008 1300 0000 5845 5925 RECEIVED
BLM AZ STATE OFFICE

2013 JAN -3 A 1:07



Bureau of Land Management
Arizona State Office
ATTN: Jony Smith
One North Central Avenue, Suite 800
Phoenix, AZ 85004-4427

ATTN: Jony Smith

85004*4427



SENDER: COMPLETE THIS SECTION

- Complete items 1, 2, and 3. Also complete item 4 if Restricted Delivery is desired.
- Print your name and address on the reverse so that we can return the card to you.
- Attach this card to the back of the mailpiece, or on the front if space permits.

1. Article Addressed to:

JANE LITTLE
10001 SLALOM CIRCLE
ANCHORAGE, AK 99507

AMC292067, AMC283912, AMC294581

2. Article Number

(Transfer from service label)

7011 2970 0002 3234 9785

COMPLETE THIS SECTION ON DELIVERY

A. Signature

X

Jane Little

☐ Agent☒ Addressee

B. Received by (Printed Name)

JANE LITTLE

C. Date of Delivery

12/24/12

D. Is delivery address different from item 1?

☐ Yes

If YES, enter delivery address below:

☐ No


3. Service Type

☐ Certified Mail☐ Express Mail☐ Registered☐ Return Receipt for Merchandise☐ Insured Mail☐ C.O.D.

4. Restricted Delivery? (Extra Fee)

☐ Yes

UNITED STATES POSTAL SERVICE



First-Class Mail
Postage & Fees Paid
USPS
Permit No. G-10

- Sender: Please print your name, address, and ZIP+4 in this box •

Bureau of Land Management
Arizona State Office (AZ931-TS)
One North Central Avenue, Ste 800
Phoenix, AZ 85004-4427





United States Department of the Interior

BUREAU OF LAND MANAGEMENT

Arizona State Office

One North Central Avenue, Suite 800

Phoenix, Arizona 85004-4427

www.blm.gov/az/



December 6, 2012

In Reply Refer To:

3800 (9310) TS

AMC292067, AMC283912, AMC294581

CERTIFIED MAIL – RETURN RECEIPT REQUESTED 7011 2970 0002 3234 9785

NOTICE

JANE LITTLE

10001 SLALOM CIRCLE

ANCHORAGE, AK 99507

BEEHIVE #12, #16, #23, #24, #7, #9, #10, #13, #14, #20

AMC292067, AMC294582, AMC294589, AMC294590, AMC339958,

AMC339959, AMC283918, AMC292068, AMC292069, AMC294586

Maintenance Fee Waiver Held for Rejection

This office received the Maintenance Fee Waiver Certification (waiver) for the above listed mining claim(s). The waiver is not properly completed and does not meet the annual filing requirements.

In accordance with 43 Code of Federal Regulations (CFR) 3835.10, the name, address, and original signatures of all owners of the mining claim must be included on the waiver form. Please correct the discrepancy as noted below.

The Maintenance Fee Waiver Certification form received does not contain an original signature, it is a copy. We require the original signatures of all owners of the mining claim. Return the signed copy with the original signature to the attention of Tony Smith.

In order to correct the defect in the waiver, per 43 CFR 3835.93, you must provide this office with the requested information within 60 days of your receipt of this notice. If you are unable to provide this information, you have the option of paying the annual maintenance fee of \$140 per claim. If your claim is a placer claim the annual maintenance fee of \$140 per 20 acres would be due. If neither is received within the 60 day time frame, the claim(s) will be declared forfeited and closed.

If additional information is required, please contact Tony Smith 602-417-9355. Please include your AMC serial number(s) on all correspondence.

Rebecca Heick

Rebecca Heick
Group Administrator
Lands and Minerals

Enclosures

SENDER: COMPLETE THIS SECTION

- Complete items 1, 2, and 3. Also complete item 4 if Restricted Delivery is desired.
- Print your name and address on the reverse so that we can return the card to you.
- Attach this card to the back of the mailpiece, or on the front if space permits.

1. Article Addressed to:

JANE LITTLE
10001 SLALOM CIRCLE
ANCHORAGE, AK 99507
AMC292067, AMC283912, AMC294581

2. Article Number

(Transfer from service label)

7011 2970 0002 3234 9785

PS Form 3811, February 2004

Domestic Return Receipt

102595-02-M-1540

COMPLETE THIS SECTION ON DELIVERY

A. Signature

X Jane Little ☐ Agent ☒ Addressee

B. Received by (Printed Name)

JANE LITTLE

C. Date of Delivery

12/24/12

D. Is delivery address different from item 1? ☐ YesIf YES, enter delivery address below: ☐ No


3. Service Type

- ☐ Certified Mail ☐ Express Mail
☐ Registered ☐ Return Receipt for Merchandise
☐ Insured Mail ☐ C.O.D.

4. Restricted Delivery? (Extra Fee)

☐ Yes


UNITED STATES POSTAL SERVICE



First-Class Mail
Postage & Fees Paid
USPS
Permit No. G-10

• Sender: Please print your name, address, and ZIP+4 in this box •

Bureau of Land Management
Arizona State Office (AZ931-TS)
One North Central Avenue, Ste 800
Phoenix, AZ 85004-4427



Form 3830-2
(March 2007)UNITED STATES DEPARTMENT OF THE INTERIOR
BUREAU OF LAND MANAGEMENT

MAINTENANCE FEE WAIVER CERTIFICATION

SEE INSTRUCTIONS ON REVERSE

AMC 292067
AMC 283912
AMC 294581FORM APPROVED
OMB NO. 1004-0114
Expires: February 28, 2010

229

AMC 339958

1. This small miner waiver is filed for the assessment year beginning at noon on September 1, 2012 and ending at noon on September 1, 2013.
2. The undersigned and all related parties owned ten or fewer mining claims, mill, or tunnel sites located and maintained on Federal lands in the United States of America on September 1, 2012.
3. The undersigned have performed the assessment work **required by law** for each mining claim listed **prior to filing this waiver** and understand that by filing this form; an affidavit of assessment work **must** be recorded by the December 30th following the filing of this waiver.
4. The undersigned understand that if the assessment work obligation has not yet come due under 30 U.S.C. 28 (for those claims in their first assessment year only); a notice of intent to hold reciting this condition **must** be recorded by the December 30th following the filing of this waiver.
5. The undersigned understand that mill and tunnel sites may also be listed upon this waiver and be waived from payment of the maintenance fee; and that a notice of intent to hold for these sites is required to be recorded by the December 30th immediately following the filing of this waiver.
6. The undersigned understand and acknowledge that pursuant to 43 U.S.C. 1212 and 18 U.S.C. 1001; the filing or recording of a false, fictitious, or fraudulent document with the Bureau of Land Management may result in a fine of up to \$250,000, a prison term not to exceed five years, or both.
7. The mining claims, mill or tunnel sites for which this waiver from payment of the maintenance fees is requested are:

CLAIM OR SITE NAME	BLM RECORDATION SERIAL NUMBER
1. #12 BEEHIVE	✓ 292067 = AMC ✓
2. #16 BEEHIVE	294582 = AMC ✓
3. #23 BEEHIVE	294589 = AMC ✓
4. #24 BEEHIVE	294590 = AMC ✓
5. #7 BEEHIVE	339958 = AMC
6. #9 BEEHIVE	339959 = AMC
7. #10 BEEHIVE	283918 = AMC ✓
8. #13 BEEHIVE	292068 = AMC ✓
9. #14 BEEHIVE	292069 = AMC ✓
10. #20 BEEHIVE	294586 = AMC ✓

The owner(s) (claimants) of the above mining claims and sites are: 1.

JANE LITTLE

(Owner's Name - Please Print)

10001 SLALOM CIRCLE

(Street or P.O. Box)

ANCHORAGE AK 99507

(City)

(State)

(Zip Code)

(OTHER ADDRESS:

217 SKYLINE DRIVE
HONOLULU, AK 99603Jane Little
(Owner's Signature)

(Owner's Name - Please Print)

(Owner's Signature)

(Street or P.O. Box)

(City)

(State)

(Zip Code)

(Owner's Name - Please Print)

(Owner's Signature)

(Street or P.O. Box)

(City)

(State)

(Zip Code)

(Continued on page 2)

AC 486

(not original)

Signature

ENTERED IN COMPUTER

RE 8-29-12

PHOENIX, ARIZONA

2012 AUG -9 P 3:21

RECEIVED
BLM AZ STATE OFFICENL
RS - 10

2012-04019

Page 1 of 2

Requested By: Forrest Baker

SHELLY D BAKER, RECORDER

OFFICIAL RECORDS OF LA PAZ COUNTY, AZ

08-07-2012 10:35 AM Recording Fee \$15.00

When Recorded Return Document to:

Jane Little
10001 Alalam Circle
Anchorage, Alaska
99507

☒ Check here if this is a change of address.Telephone: (907) 299-1649E-mail address: jialaska@yahoo.com

AFFIDAVIT OF PERFORMANCE OF ANNUAL WORK

1. State of Arizona, County of LA PAZ ss:2. I (Name) JANE B. LITTLE3. Reside at (Address) 217 SKYLINE DRIVECity HOMER ^{BOROUGH} ~~County~~ KENAI PENINSULA

State AK Zip 99603 being duly sworn, depose and say that I am a citizen of the United States, more than eighteen years of age, and that all of the facts set forth in this affidavit, subject to the provisions and penalties of 18 U.S.C. 1001 pertaining to the filing of false, fictitious, or fraudulent statements with the United States, are true and correct according to the best of my knowledge, information and belief.

4. Owner's name and address (If not shown in Items 1-3 above).

5. That I am personally acquainted with the mining claim(s). The work and improvements were made by and at the expense of the owner(s) of said claim(s). Said contiguous group of claims, listed on this document, are situated in the

PHOMASA (optional) Mining District; LA PAZ County, Arizona.

Line No.	AMC NUMBER	CLAIM/SITE NAME	COUNTY RECORDER DATA (if available)	TWP	RNG	SEC
1	292067	BEEHIVE #12		3N	20W	14
2	294582	BEEHIVE #16		3N	20W	14
3	294589	BEEHIVE #23		3N	20W	14
4	294590	BEEHIVE #24		3N	20W	14
5	339958	BEEHIVE #7		3N	20W	15
6	339959	BEEHIVE #9		3N	20W	15

Form: MCF108

Revised Jan. 2006

Page 1 of 2

ENTERED IN COMPUTER
 RE 8-29-12

RECEIVED
 BLM AZ STATE OFFICE
 2012 AUG - 9 P 3
 PHOENIX, ARIZONA

BLM
Date
Stamp

PHOENIX, ARIZONA

2012 AUG - 9 P 3:21

RECEIVED
BLM AZ STATE OFFICE

7	283918	BEEHIVE #10		3N	20W	15
8	292068	BEEHIVE #13		3N	20W	15
9	292069	BEEHIVE #14		3N	20W	15
10	294586	BEEHIVE #20		3N	20W	15

6. That between the dates starting at 12 o'clock noon on September 1, 20 11 and ending at 12 o'clock noon on September 1, 20 12 at least \$ 2500 dollars worth of work and improvements were done and performed upon said claim(s) or upon one or more of a contiguous group of claims for the benefit of all, wholly or partly outside of a contiguous group of claims for the benefit of all, not including the location work.

7. That the following persons were employed to perform the work and improvements described herein: _____

FORREST BAKER

8. That the work and improvements performed were: EXTEND CUTS, IMPROVE ROADS, MAINTAIN TRAILS, FILL HOLES, CLEAN UP TRASH.

9. Dated July 30, 2012 Signature: Jane B. Little


SUBSCRIBED AND SWORN TO before me, a Notary Public, this 30th day of July 20 12

By: Jane Bella Little

Notary Public [Signature]

My Commission Expires 03/18/2015

Bureau of Land Management
Arizona State Office
www.az.blm.gov



No. of Claims: 10 x \$10 = 100
Check No.: 060315 nit. [Signature]
Receipt No.: 2627376
For BLM Use Only

Form: MCF108
Revised Jan. 2006
Page 2 of 2

This form is available from the Arizona Department of Mines & Mineral Resources and may be reproduced.

United States Department of the Interior

Bureau of Land Management

LANDS/RECREATION & PLANNING

ONE N CENTRAL AVE

PHOENIX, AZ 85004 -2203

Phone: 602-417-9200

Receipt

No:

2627376

Transaction #: 2707823

Date of Transaction: 08/10/2012

CUSTOMER:

JANE LITTLE
10001 SLALOM DIR
ANCHORAGE, AK 99507 US

LINE #	QTY	DESCRIPTION	REMARKS	UNIT PRICE	TOTAL
1	1.00	LOCATABLE MINERALS / MINING CLAIMS-NOT NEW-UNADJUD, ONE AUTH NO. ONLY / MINING CLAIM MONEY RECEIVED CASES: AMC292067/\$100.00	POL 2012/10 WAV	- n/a -	100.00
TOTAL:					\$100.00

PAYMENT INFORMATION

1	AMOUNT:	100.00	POSTMARKED:	08/08/2012
	TYPE:	CHECK	RECEIVED:	08/10/2012
	CHECK NO:	060315		
	NAME:	BAKER, FORREST 10001 SLALOM DIR ANCHORAGE AK 99507 US		

REMARKS

WAIVER SUBMITTED IS NOT THE ORIGINAL

This receipt was generated by the automated BLM Collections and Billing System and is a paper representation of a portion of the official electronic record contained therein.

Form 3830-2
(January 2000)UNITED STATES
DEPARTMENT OF THE INTERIOR
BUREAU OF LAND MANAGEMENT

MAINTENANCE FEE WAIVER CERTIFICATION

SEE INSTRUCTIONS ON REVERSE

AMC 292067 (400)
 AMC 294581
 AMC 339958
 AMC 283912
 FORM APPROVED
 OMB NO. 1004-0114
 Expires: December 31, 2002

1. This small miner waiver is filed for the assessment year beginning at noon on September 1, 2011 and ending at noon on September 1, 2012
2. The undersigned and all related parties owned ten or fewer mining claims, mill, or tunnel sites located and maintained on Federal lands in the United States of America on September 1, 2011
3. The undersigned have performed the assessment work **required by law** for each mining claim listed **prior to filing this waiver** and understand that by filing this form; an affidavit of assessment work must be recorded by the December 30th following the filing of this waiver.
4. The undersigned understand that if the assessment work obligation has not yet come due under 30 U.S.C. 28 (for those claims in their first assessment year only); a notice of intent to hold reciting this condition must be recorded by the December 30th following the filing of this waiver.
5. The undersigned understand that mill and tunnel sites may also be listed upon this waiver and be waived from payment of the maintenance fee; and that a notice of intent to hold for these sites is required to be recorded by the December 30th immediately following the filing of this waiver.
6. The undersigned understand and acknowledge that pursuant to 43 U.S.C. 1212 and 18 U.S.C. 1001; the filing or recording of a false, fictitious, or fraudulent document with the Bureau of Land Management may result in a fine of up to \$250,000, a prison term not to exceed five years, or both.
7. The mining claims, mill or tunnel sites for which this waiver from payment of the maintenance fees is requested are:

CLAIM OR SITE NAME	BLM RECORDATION SERIAL NUMBER
1. # <u>12 BEEHIVE</u>	<u>292067 AMC</u> ✓
2. # <u>16 BEEHIVE</u>	<u>294582 AMC</u>
3. # <u>23 BEEHIVE</u>	<u>294589 AMC</u>
4. # <u>24 BEEHIVE</u>	<u>294590 AMC</u>
5. # <u>7 BEEHIVE</u>	<u>339958 AMC</u>
6. # <u>9 BEEHIVE</u>	<u>339959 AMC</u>
7. # <u>10 BEEHIVE</u>	<u>283918 AMC</u>
8. # <u>13 BEEHIVE</u>	<u>292068 AMC</u>
9. # <u>14 BEEHIVE</u>	<u>292069 AMC</u>
10. # <u>20 BEEHIVE</u>	<u>294586 AMC</u>

The owner(s) (claimants) of the above mining claims and sites are:

JANE LITTLE ✓
 (Owner's Name - Please Print)
217 SKYLINE DRIVE
 (Street or P.O. Box)
HOMER ALASKA 99603
 (City) (State) (Zip Code)

Jane D. Little
 (Owner's Signature)

(Owner's Name - Please Print)

(Owner's Signature)

(Street or P.O. Box)

(City)

(State)

(Zip Code)

(Owner's Name - Please Print)

(Owner's Signature)

(Street or P.O. Box)

(City)

(State)

(Zip Code)

(Continued on reverse)

Shelly D. Baker, County Recorder
 Deputy

8/31/2011
 ENTERED INTO COMPUTER

RECEIVED
 BLM AZ STATE OFFICE
 2011 AUG 23 A 8:01
 PHOENIX, ARIZONA





State of Arizona)
County of La Paz) SS

I, Shelly D. Baker, Recorder in and for the County of
La Paz, State of Arizona, do hereby certify that the
foregoing attached copy, consisting of 3 pages,
is a true and correct copy of the document recorded
in my office as Recording No. 2011-3581.

This certification valid only if printed in purple ink.
Witness my hand and official seal this date: 8-15-2011

Shelly D. Baker, County Recorder
By, [Signature]
Deputy

When Recorded Notarized
JANE LITTLE
217 SKYLINE DRIVE
HOMER, ALASKA 99603

201 || 3581

Page 1 of 3

Requested By: JANE LITTLE

SHELLY D BAKER, RECORDER

OFFICIAL RECORDS OF LA PAZ COUNTY, AZ

08-15-2011 02:31 PM Recording Fee \$19.00

☐ Check here if this is a change of address.

Telephone: (907) 235-0550

E-mail address: jlalaska@yahoo.com

AFFIDAVIT OF PERFORMANCE OF ANNUAL WORK

1. State of Arizona, County of LAPAZ ss:

2. I (Name) JANE B. LITTLE

3. Reside at (Address) 217 SKYLINE DRIVE

#

City HOMER BOROUGH
County KENAI PENINSULA

BLM
Date
Stamp

RECEIVED
BLM AZ STATE OFFICE
2011 AUG 23 A 8:01
PHOENIX, ARIZONA

State AK Zip 99603 being duly sworn, depose and say that I am a citizen of the United States, more than eighteen years of age, and that all of the facts set forth in this affidavit, subject to the provisions and penalties of 18 U.S.C. 1001 pertaining to the filing of false, fictitious, or fraudulent statements with the United States, are true and correct according to the best of my knowledge, information and belief.

4. Owner's name and address (If not shown in Items 1-3 above).

5. That I am personally acquainted with the mining claim(s). The work and improvements were made by and at the expense of the owner(s) of said claim(s). Said contiguous group of claims, listed on this document, are situated in the

PHOMOSA (optional) Mining District; LAPAZ County, Arizona.

Line No.	AMC NUMBER	CLAIM/SITE NAME	COUNTY RECORDER DATA (If available)	TWP	RNG	SEC
1	292067	BEEHIVE #12		3N	20W	14
2	294582	BEEHIVE #16		3N	20W	14
3	294589	BEEHIVE #23		3N	20W	14
4	294590	BEEHIVE #24		3N	20W	14
5	339958	BEEHIVE #7		3N	20W	15
6	339959	BEEHIVE #9		3N	20W	15

Form: MCF108

Revised Jan. 2006

Page 1 of 2

RECEIVED BLM AZ STATE OFFICE	2011 AUG 23 A 8:01	PHOENIX, ARIZONA
BLM Date Stamp		

7	283918	BEEHIVE #10		3N	20W	15
8	292068	BEEHIVE #13		3N	20W	15
9	292069	BEEHIVE #14		3N	20W	15
10	294586	BEEHIVE #20		3N	20W	15

6. That between the dates starting at 12 o'clock noon on September 1, 20 10 and ending at 12 o'clock noon on September 1, 20 11 at least \$ 2500 dollars worth of work and improvements were done and performed upon said claim(s) or upon one or more of a contiguous group of claims for the benefit of all, wholly or partly outside of a contiguous group of claims for the benefit of all, not including the location work.

7. That the following persons were employed to perform the work and improvements described herein: _____

FORREST BAKER


8. That the work and improvements performed were: EXTEND CUTS, IMPROVE ROADS, MAINTAIN TRAILS, FILL HOLES, CLEAN UP TRASH

9. Dated: Aug 5, 2011 Signature: Jane B. Little
 SUBSCRIBED AND SWORN TO before me, a Notary Public, this 5th day of August 2011

By: Jane B. Little

Notary Public Linda K. Price

My Commission Expires 12/02/2013



Bureau of Land Management
 Arizona State Office
www.az.blm.gov

No. of Claims: 10 x \$10 = \$100

Check No.: 3179 Init. MLL

Receipt No.: 2412413

For BLM Use Only

Form: MCF108
 Revised Jan. 2006
 Page 2 of 2

This form is available from the Arizona Department of Mines & Mineral Resources and may be reproduced.

United States Department of the Interior
Bureau of Land Management
LANDS/RECREATION & PLANNING
ONE N CENTRAL AVE
PHOENIX, AZ 85004 -2203
Phone: 602-417-9200

Receipt

No:

2412413

Transaction #: 2487761

Date of Transaction: 08/23/2011

CUSTOMER:

JANE LITTLE
217 SKYLINE DR
HOMER, AK 99603-9270 US

LINE #	QTY	DESCRIPTION	REMARKS	UNIT PRICE	TOTAL
1	1.00	LOCATABLE MINERALS / MINING CLAIMS-NOT NEW-UNADJUD, ONE AUTH NO. ONLY / MINING CLAIM MONEY RECEIVED CASES: AMC292067/\$100.00	POL 2011/10 WAV	- n/a -	100.00
TOTAL:					\$100.00

PAYMENT INFORMATION				
1	AMOUNT:	100.00	POSTMARKED:	08/17/2011
	TYPE:	CHECK	RECEIVED:	08/23/2011
	CHECK NO:	3179		
	NAME:	BAKER, FORREST M BOX 962 QUARTZSITE AZ 85346 US		

REMARKS

This receipt was generated by the automated BLM Collections and Billing System and is a paper representation of a portion of the official electronic record contained therein.

Forrest Baker
P.O. Box 962
Quartzsite Az
85346


RECEIVED
P.M. AZ STATE OFFICE

2011 AUG 22 8:00 PM

PHOENIX, ARIZONA

PHOENIX AZ 850

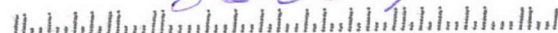
17 AUG 11 PM 6 L



United States Dept. of the Interior
Bureau of Land Management
One North Central Ave.
Box 555
Phoenix Az.

85004

8500412223



Forrest Baker
P.O. Box 962
Quartzsite Az.
85346

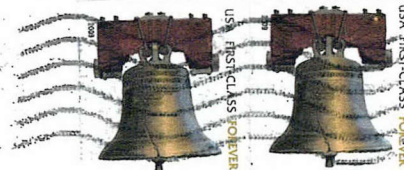
RECEIVED
POSTAL SERVICE OFFICE

20 AUG 22

QUARTZSITE, ARIZONA

PHOENIX AZ 850

17 AUG 11 PM '61



United States Dept. of the Interior
Bureau of Land Management
One North Central Ave.
Box 555
Phoenix Az.

85004

85004\$2223



UNITED STATES DEPARTMENT OF THE INTERIOR
BUREAU OF LAND MANAGEMENT

MAINTENANCE FEE WAIVER CERTIFICATION

SEE INSTRUCTIONS ON REVERSE

(319)

FORM APPROVED
OMB NO. 1004-0114
Expires: February 28, 2010

AMC 283912
AMC 292067
AMC 294581
AMC 339958

1. This small miner waiver is filed for the assessment year beginning at noon on September 1, 2010 and ending at noon on September 1, 2011.
2. The undersigned and all related parties owned ten or fewer mining claims, mill, or tunnel sites located and maintained on Federal lands in the United States of America on September 1, 2010.
3. The undersigned have performed the assessment work **required by law** for each mining claim listed **prior to filing this waiver** and understand that by filing this form; an affidavit of assessment work **must** be recorded by the December 30th following the filing of this waiver.
4. The undersigned understand that if the assessment work obligation has not yet come due under 30 U.S.C. 28 (for those claims in their first assessment year only); a notice of intent to hold reciting this condition **must** be recorded by the December 30th following the filing of this waiver.
5. The undersigned understand that mill and tunnel sites may also be listed upon this waiver and be waived from payment of the maintenance fee; and that a notice of intent to hold for these sites is required to be recorded by the December 30th immediately following the filing of this waiver.
6. The undersigned understand and acknowledge that pursuant to 43 U.S.C. 1212 and 18 U.S.C. 1001; the filing or recording of a false, fictitious, or fraudulent document with the Bureau of Land Management may result in a fine of up to \$250,000, a prison term not to exceed five years, or both.
7. The mining claims, mill or tunnel sites for which this waiver from payment of the maintenance fees is requested are:

CLAIM OR SITE NAME	BLM RECORDATION SERIAL NUMBER
1. #12 BEEHIVE	✓ 292067
2. #16 BEEHIVE	294582
3. #23 BEEHIVE	294589
4. #24 BEEHIVE	294590
5. #7 BEEHIVE	339958
6. #9 BEEHIVE	339959
7. #10 BEEHIVE	283918 -
8. #13 BEEHIVE	292068
9. #14 BEEHIVE	292069
10. #20 BEEHIVE	294586

The owner(s) (claimants) of the above mining claims and sites are:

JANE LITTLE ✓
(Owner's Name - Please Print)
217 SKYLINE DRIVE
(Street or P.O. Box)
HOMER ALASKA 99603
(City) (State) (Zip Code)

Jane Little
(Owner's Signature)

N/A
(Owner's Name - Please Print)

(Street or P.O. Box)

(City) (State) (Zip Code)

N/A
(Owner's Signature)

RECEIVED
BLM AZ STATE OFFICE
2010 AUG 19 A 8:19
PHOENIX ARIZONA

N/A
(Owner's Name - Please Print)

(Street or P.O. Box)

(City) (State) (Zip Code)

N/A
(Owner's Signature)

(Continued on page 2)

9/13/2010 TS
ENTERED INTO COMPUTER

(Owner's Name - Please Print) N/A (Street or P.O. Box)	(Owner's Signature) N/A (City) (State) (Zip Code)
(Owner's Name - Please Print) N/A (Street or P.O. Box)	(Owner's Signature) N/A (City) (State) (Zip Code)
(Owner's Name - Please Print) N/A (Street or P.O. Box)	(Owner's Signature) N/A (City) (State) (Zip Code)
(Owner's Name - Please Print) N/A (Street or P.O. Box)	(Owner's Signature) N/A (City) (State) (Zip Code)

INSTRUCTIONS

1. This certification is made under the provisions of § 1744 of Title 43 and § 28-28k of Title 30 of the United States Code; and the regulations thereunder (43 CFR Part 3830).
2. The claimant(s) must fill in the dates in paragraph 1 for the beginning and ending of the assessment year for which this waiver is sought.
3. The claimant(s) must fill in the date in paragraph 2 for the beginning of the assessment year for which this waiver is sought.
4. All claim and site names and Bureau of Land Management (BLM) serial numbers must be listed for the mining claims, mill sites, and tunnel sites for which the waiver is sought.
5. All owners of the mining claims, mill sites, and tunnel sites and their addresses must be given.
6. This waiver form must be signed by all the claimants or their designated agent, in original form. If an agent is designated, a notarized designation of agent, signed by all of the claimants with proper address given, must be submitted with this waiver.
7. This form must be filed no later than September 1st for the upcoming assessment year in the BLM State Office where the mining claims or sites are recorded, or the waiver cannot be granted by the BLM. (Example: to obtain a waiver for the assessment year 2000, which begins at noon on September 1, 1999, you must qualify for and file for a waiver no later than September 1, 1999, in the proper BLM State Office).
8. For all mining claims which require assessment work, you must record an affidavit of labor on or before the December 30th immediately following the filing of this waiver. For all other mining claims or sites waived, you must record a notice of intent to hold on or before the December 30th immediately following the filing of this waiver.
9. Mill and tunnel sites may also be listed upon this waiver and be waived from payment of the maintenance fee. A notice of intent to hold for these sites is required to be filed by the December 30th following the filing of this waiver.

NOTICE/BURDEN HOURS STATEMENT

The Privacy Act of 1974, as amended, and the regulation in 43 CFR 2.48(d) provide that you be furnished the following information in connection with the information required by this certification of waiver from rental fees.

AUTHORITY: 30 U.S.C. 28-28k; 43 U.S.C. 1201, 1457, 1740, and 1744; and 43 CFR 3830.

PRINCIPLE PURPOSE: This information is to be used to verify that the owner(s) (claimants) of a mining claim has complied with 30 U.S.C. 28f and is entitled to perform assessment work in lieu of paying the maintenance fee for the mining claims listed on this form.

ROUTINE USE: (1) Adjudication of the claimant(s) certification of waiver from paying the maintenance fee otherwise required by 30 U.S.C. 28f. (2) Disclosure may be made to appropriate Federal agencies when location is made within the agency's geographic area of responsibility. (3) Information from the record and/or the record will be transferred to the appropriate Federal, State, or local agency, or a member of the public in response to a specific request for pertinent information. (4) Information may also be provided to the Department of Justice or in a proceeding before a court or adjudicative body; or to Federal, State, local or foreign agencies when needed for enforcement of civil or criminal codes or applicable regulations concerning title rights upon the public land.

EFFECT OF NOT PROVIDING INFORMATION: Disclosure of this information is required by 30 U.S.C. 28f and 43 CFR Part 3830 for those qualified claimants wishing to take the small miner waiver allowed. Failure to supply the information required in this form to support the claimants certification of waiver from payment of the otherwise required maintenance fees will result in the waiver being disallowed and the mining claims subject to forfeiture by BLM under 30 U.S.C. 28i.

The Paperwork Reduction Act of 1995 requires us to inform you that:

This information is being collected to allow the BLM to determine if you qualify for a waiver from the payment of \$100 per mining claim or site maintenance fee established in 30 U.S.C. 28f and the implementing regulations at 43 CFR 3830. A response to this request is required in accordance with the statute to obtain your benefit.

BLM would like you to know that you do not have to respond to this, or any other, Federal agency-sponsored information collection unless it displays a currently valid OMB control number.

Public reporting burden for this form is estimated to average 20 minutes (.33 hours) per response, including time to review instructions, gathering and maintaining data, and completing and reviewing the form. Direct comments regarding this burden estimate, or any other aspect of this form, to the U.S. Department of the Interior, Bureau of Land Management, (1004-0114) Bureau Information Collection Clearance Officer (WO-630), Mail Stop 401 LS, 1849 C St., N.W., Washington, D.C. 20240.

FOR OFFICIAL USE ONLY

PHOENIX, ARIZONA

2000 AUG 19 A 8:19

RECEIVED
BLM AZ STATE OFFICE
(Form 3830-2, page 2)

2010-3550

Page 1 of 1

Requested by: FORREST BAKER
 SHELLEY D BAKER, RECORDER
 OFFICIAL RECORDS OF LA PAZ COUNTY, AZ
 07-15-2010 10:24 AM Recording Fee \$19.00

When Recorded Return Document to:

Jane Little
217 Skyline Drive
Homer, AK 99603

☐ Check here if this is a change of address.
Telephone: (907) 235-0550E-mail address: jalaska@yahoo.com

AFFIDAVIT OF PERFORMANCE OF ANNUAL WORK

1. State of Arizona, County of LAPAZ ss:2. I (Name) JANE LITTLE3. Reside at (Address) 217 SKYLINE DRIVECity HOMER Borough County KENAI PENINSULA

BLM
Date
Stamp

RECEIVED
 PLN AZ STATE OFFICE
 2010 AUG 19 A 8:19
 PHOENIX, ARIZONA

State AK Zip 99603 being duly sworn, depose and say that I am a citizen of the United States, more than eighteen years of age, and that all of the facts set forth in this affidavit, subject to the provisions and penalties of 18 U.S.C. 1001 pertaining to the filing of false, fictitious, or fraudulent statements with the United States, are true and correct according to the best of my knowledge, information and belief.

4. Owner's name and address (if not shown in Items 1-3 above). ABOVE

5. That I am personally acquainted with the mining claim(s). The work and improvements were made by and at the expense of the owner(s) of said claim(s). Said contiguous group of claims, listed on this document, are situated in the

PLUMOSA (optional) Mining District; LAPAZ County, Arizona.

Line No.	AMC NUMBER	CLAIM/SITE NAME	COUNTY RECORDER DATA (If available)	TWP	RNG	SEC
1	292067	BEEHIVE #12		3N	20W	14
2	294582	BEEHIVE #16		3N	20W	14
3	294589	BEEHIVE #23		3N	20W	14
4	294590	BEEHIVE #24		3N	20W	14
5	339958	BEEHIVE #7		3N	20W	15
6	339959	BEEHIVE #9		3N	20W	15

Form: MCF108

Revised Jan. 2006

Page 1 of 2

4/13/2010
 ENTERED INTO COMPUTER

AFFIDAVIT OF PERFORMANCE OF ANNUAL WORK – page 2

RECEIVED BLM AZ STATE OFFICE 200 AUG 19 A 8:19 PHOENIX, ARIZONA	BLM Date Stamp
--	----------------------

7	283918	BEEHIVE # 10		3 N	20W	15
8	292068	BEEHIVE # 13		3 N	20W	15
9	292069	BEEHIVE # 14		3 N	20W	15
10	294586	BEEHIVE # 20		3 N	20W	15

6. That between the dates starting at 12 o'clock noon on September 1, 2009 and ending at 12 o'clock noon on September 1, 2010 at least \$2,500.00 dollars worth of work and improvements were done and performed upon said claim(s) or upon one or more of a contiguous group of claims for the benefit of all, wholly or partly outside of a contiguous group of claims for the benefit of all, not including the location work.

7. That the following persons were employed to perform the work and improvements described herein: _____

FORREST BAKER

8. That the work and improvements performed were: EXTEND CUTS, IMPROVE ROADS,
MAINTAIN TRAILS, FILL HOLES

9. Dated: 6/30/2010 Signature: _____


SUBSCRIBED AND SWORN TO before me, a Notary Public, this 30 day of June 2010

By: Romaine U. Burgher

Notary Public Anchorage, Alaska

My Commission Expires May 31, 2013

Bureau of Land Management
Arizona State Office
www.az.blm.gov



No. of Claims:	<u>10</u>	x \$10 =	<u>100.00</u>
Check No.:	_____	Init.	<u>SPK</u>
Receipt No.	<u>2145201</u>		
For BLM Use Only			

Form: MCF108
Revised Jan. 2006
Page 2 of 2

This form is available from the Arizona Department of Mines & Mineral Resources and may be reproduced.

Customer Name Update Screen

System ID:MC

Name: LITTLE JANE

Lookup**Proprietor #: 43335**

Renumber To:

Category: P - PRIVATE

Address: 217 SKYLINE DR

Address Updated
ENTERED INTO COMPUTERSEP 13 2010 *ps*

City: HOMER

State: AK


Zip: 996039270

Save

Save/Override DataFlux

Delete**Renumber**

Customer details successfully saved for Customer Id 43335

List of Proprietors
LITTLE JANE[43335], 10001 SLALOM CIR, , ANCHORAGE, AK, 99507, P,
 Previous Address

Select

Cancel

United States Department of the Interior**Bureau of Land Management**

LANDS/RECREATION & PLANNING

ONE N CENTRAL AVE

PHOENIX, AZ 85004 -2203

Phone:

Receipt

No:

2195201

Transaction #: 2265033**Date of Transaction:** 08/19/2010

CUSTOMER:	JANE LITTLE 217 SKYLINE DR HOMER, AK 99603-9270 US
------------------	--

LINE #	QTY	DESCRIPTION	REMARKS	UNIT PRICE	TOTAL
1	1.00	LOCATABLE MINERALS / MINING CLAIMS-NOT NEW-UNADJUD, ONE AUTH NO. ONLY / MINING CLAIM MONEY RECEIVED CASES: AMC292067/\$100.00	POL/WAIVER-10	- n/a -	100.00
TOTAL:					\$100.00

PAYMENT INFORMATION

1	AMOUNT:	100.00	POSTMARKED:	08/17/2010
	TYPE:	CHECK	RECEIVED:	08/19/2010
	CHECK NO:	3068		
	NAME:	BAKER, FORREST PO BOX 962 SAN LUIS AZ 85349 US		

REMARKS

This receipt was generated by the automated BLM Collections and Billing System and is a paper representation of a portion of the official electronic record contained therein.

AMC 294581
AMC 283912
AMC 339958
~~AMC 283396~~
AMC 292067

Return Document to:

JANE LITTLE
10001 SLALOM DR
ANCHORAGE ALASKA 99507
Telephone: 907-235-0550

A3850-1 (NOV. 2001)

No. of Claims: 10 x \$5 = 100.00
Receipt No.: 2001318 Check No.: CASH
Init: JC

FOR BLM USE ONLY

☒ **AFFIDAVIT OF PERFORMANCE OF ANNUAL WORK.** Also fill in items 1 through 9 and the reverse side of this document.

☐ **NOTICE OF INTENTION TO HOLD.** I intend to hold the claims(s)/site(s) listed on the reverse side of this document for the calendar year 20____. Also fill in Items 1 through 4 and Item 9.

Notices of Intention to Hold are for mill sites and tunnel sites or for mining claims when assessment work has not been done, regardless of whether the annual assessment has been suspended, deferred, or not yet accrued. The filing of a Notice of Intention to Hold shall not relieve the owner of complying with federal and state laws pertaining to the performance of annual assessment work. Notices of Intention to Hold for mill sites or tunnel sites need not be county recorded. For mining claims the form filed with the Bureau of Land Management (BLM) must be identical to the one that was or will be filed with the county.

Evidence of Annual Assessment Work or a Notice of Intention to Hold must be filed each calendar year following the calendar year in which the claim/site was located. **All claims listed on a single affidavit must be contiguous.**

1. State of Arizona, County of LA PAZ ss:
2. I, (Name) JAMES E. BOATRIGHT
3. Reside at (Address) P.O. BOX 2536
City QUARTZSITE, County LA PAZ, State AZ, Zip 85346

being duly sworn, deposes and says that he/she is a citizen of the United States, more than eighteen years of age, that all of the facts set forth in this affidavit/notice, subject to the provisions and penalties of 18 U.S.C. 1001 pertaining to the filing of false, fictitious, or fraudulent statements with the United States, are true and correct according to the best of my knowledge, information and belief.

4. Owner's name and address (If not shown in Items 1-3 above). Check here if this is a change of address. ☐

JANE LITTLE 10001 SLALOM ANCHORAGE, ALASKA - 99507

5. That I am personally acquainted with the mining claim(s). The work and improvements were made by and at the expense of the owner(s) of said claim(s). Said contiguous group of claims, listed on the reverse side of this document, are situated in the LA CIT0113 Mining District, LA PAZ County, Arizona.

6. That between the dates starting at 12 o'clock noon on September 1, 2006 and ending at 12 o'clock noon on September 1, 2007 at least \$ 2,000.00 Dollars worth of work and improvements were done and performed upon said claim(s) or upon one or more of a contiguous group of claims for the benefit of all, or wholly or partly outside of a contiguous group of claims for the benefit of all, not including the location work.

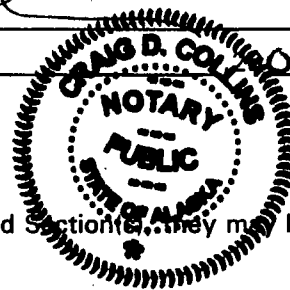
7. That the following persons were employed to perform the work and improvements described herein:

James E. Boatright



8. That the work and improvements performed were: Extended Existing cuts, Improv
Roads, trails

9. Dated: Aug. 29, 2009 Signature: Jane Little
SUBSCRIBED AND SWORN TO before me, a Notary Public, this 29 day of Aug
by [Signature]
Notary Public Alaska
MY COMMISSION EXPIRES 5-08-2013



If the claims/sites have consecutive BLM numbers and are in the same Township, Range and Section, they may be listed as follows:

Sample 1 - 10

A MC 19640 - 49

Dkt/Pg 1025/1-10

Recording #9106173-82

4N 20W 36

Claim/Site Name	Serial Number	Dkt/Pg or Record # of Orig Location Notice <u>Lead #</u>	TWN SHP RNG SEC(S)
✓ Bee Hive # 24	294590 ✓	294581	3N 20W S14
✓ Bee Hive # 10	283918 ✓	283912	3N 20W S15
✓ Bee Hive # 13	292068 ✓	292067	3N 20W S15
✓ Bee Hive # 14	292069 ✓	292067	3N 20W S15
✓ Bee Hive # 20	294586 ✓	294581	3N 20W S15
✓ Bee Hive # 7	339958 ✓	339958	3N 20W S15
✓ Bee Hive # 9	339959 ✓	339958	3N 20W S15
✓ Bee Hive # 12	292067 ✓	292067	3N 20W S14
✓ Bee Hive # 16	294582 ✓	294581	3N 20W S14
✓ Bee Hive # 23	294589 ✓	294581	3N 20W S14


BLM requires a \$5 nonrefundable service charge for each mining claim, mill site or tunnel site payable on or before December 30th (not the 31st). Mail to:

VERIFIED DEC 02 2009

DEC 02 2009 PB (3 Lead Nos. Were left off)

Bureau of Land Management
222 North Central Avenue
Phoenix, Arizona 85004-2203
602-417-9200
www.az.blm.gov

This form is for the purpose of complying with the laws of the United States Department of the Interior, Bureau of Land Management and the State of Arizona pertaining to assessment work and/or notice of intention to hold. 30 U.S.C. 28, 43 CFR 3833.2, ARS 27-208. Subject to Paperwork Reduction Act and Privacy Act statements available at the BLM AZ State Office. This form is not copyrighted. It may be reproduced without permission.



United States Department of the Interior
Bureau of Land Management
BUSINESS & SUPPORT SVCS DIV
ONE N CENTRAL AVE SUITE 800
PHOENIX, AZ 85004 -4427
Phone: (602) 417-9200

Receipt

No:

2001318

Transaction #: 2065915

Date of Transaction: 09/14/2009

CUSTOMER: JAMES BOATWRIGHT
PO BOX 2054
QUARTZSITE, AZ 85346-2054 US

VERIFIED

DEC 02 2009 ⁹⁸

LINE #	QTY	DESCRIPTION	REMARKS	UNIT PRICE	TOTAL
1	1.00	LOCATABLE MINERALS / MINING CLAIMS-NOT NEW-UNADJUD, ONE AUTH NO. ONLY / MINING CLAIM MONEY RECEIVED CASES: AMC294590/\$100.00	POL (10)	- n/a -	100.00
TOTAL:					\$100.00

PAYMENT INFORMATION				
1	AMOUNT:	100.00	POSTMARKED:	N/A
	TYPE:	CASH	RECEIVED:	09/14/2009
	NAME:	BOATWRIGHT, JAMES PO BOX 2054 QUARTZSITE AZ 85346-2054 US		

REMARKS

This receipt was generated by the automated BLM Collections and Billing System and is a paper representation of a portion of the official electronic record contained therein.

AMC 283396
AMC 292067

Return Document to:

JANE LITTLE
10001 SLALOM DR
ANCHORAGE ALASKA 99507
Telephone: 907-235-0550

A3850-1 (NOV. 2001)

No. of Claims: 10 x \$5 = 100.00
Receipt No.: 2001318 Check No.: CASH
Init: JC

FOR BLM USE ONLY

AMC 294581
AMC 339958

☒ **AFFIDAVIT OF PERFORMANCE OF ANNUAL WORK.** Also fill in items 1 through 9 and the reverse side of this document.

☐ **NOTICE OF INTENTION TO HOLD.** I intend to hold the claims(s)/site(s) listed on the reverse side of this document for the calendar year 20____. Also fill in Items 1 through 4 and Item 9.

Notices of Intention to Hold are for mill sites and tunnel sites or for mining claims when assessment work has not been done, regardless of whether the annual assessment has been suspended, deferred, or not yet accrued. The filing of a Notice of Intention to Hold shall not relieve the owner of complying with federal and state laws pertaining to the performance of annual assessment work. Notices of Intention to Hold for mill sites or tunnel sites need not be county recorded. For mining claims the form filed with the Bureau of Land Management (BLM) must be identical to the one that was or will be filed with the county.

Evidence of Annual Assessment Work or a Notice of Intention to Hold must be filed each calendar year following the calendar year in which the claim/site was located. **All claims listed on a single affidavit must be contiguous.**

1. State of Arizona, County of LA PAZ ss:
2. I, (Name) JAMES E. BOATWRIGHT
3. Reside at (Address) P.O. BOX 2534
City QUAKE SITE, County LA PAZ, State AZ, Zip 85346

being duly sworn, deposes and says that he/she is a citizen of the United States, more than eighteen years of age, that all of the facts set forth in this affidavit/notice, subject to the provisions and penalties of 18 U.S.C. 1001 pertaining to the filing of false, fictitious, or fraudulent statements with the United States, are true and correct according to the best of my knowledge, information and belief.

4. Owner's name and address (If not shown in Items 1-3 above). Check here if this is a change of address. ☐

JANE LITTLE 10001 SLALOM ANCHORAGE, ALASKA -
99507

5. That I am personally acquainted with the mining claim(s). The work and improvements were made by and at the expense of the owner(s) of said claim(s). Said contiguous group of claims, listed on the reverse side of this document, are situated in the LA CIT0113 Mining District, LA PAZ County, Arizona.

6. That between the dates starting at 12 o'clock noon on September 1, 2008 and ending at 12 o'clock noon on September 1, 2009 at least \$ 2000.00 Dollars worth of work and improvements were done and performed upon said claim(s) or upon one or more of a contiguous group of claims for the benefit of all, or wholly or partly outside of a contiguous group of claims for the benefit of all, not including the location work.

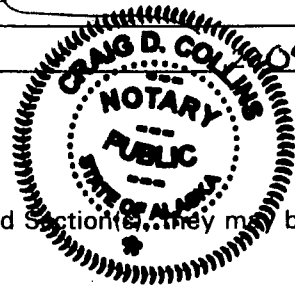
7. That the following persons were employed to perform the work and improvements described herein:

James E. Boatwright



8. That the work and improvements performed were: Extended Existing cuts, Improv
Roads, trails

9. Dated: Aug. 29, 2009 Signature: Jane Little
SUBSCRIBED AND SWORN TO before me, a Notary Public, this 29 day of Aug
by [Signature]
Notary Public Alaska
MY COMMISSION EXPIRES 5-08-2013




If the claims/sites have consecutive BLM numbers and are in the same Township, Range and Section(s), they may be listed as follows:

Claim/Site Name	Serial Number	Dkt/Pg or Record # of Orig Location Notice	TWN SHP RNG SEC(S)
✓ Beehive # 24	294590 ✓		3N 20W S14
✓ Beehive # 10	253918 ✓		3N 20W S15
✓ Beehive # 13	292068 ✓		3N 20W S15
✓ Beehive # 14	292069 ✓		3N 20W S15
✓ Beehive # 20	294586 ✓		3N 20W S15
✓ Beehive # 7	339958 ✓		3N 20W S15
✓ Beehive # 9	339959 ✓		3N 20W S15
✓ Beehive # 12	292067 ✓		3N 20W S14
✓ Beehive # 16	294582 ✓		3N 20W S14
✓ Beehive # 23	294589 ✓		3N 20W S14

BLM requires a \$5 nonrefundable service charge for each mining claim, mill site or tunnel site payable on or before December 30th (not the 31st). Mail to:

Bureau of Land Management
222 North Central Avenue
Phoenix, Arizona 85004-2203
602-417-9200
www.az.blm.gov

This form is for the purpose of complying with the laws of the United States Department of the Interior, Bureau of Land Management and the State of Arizona pertaining to assessment work and/or notice of intention to hold. 30 U.S.C. 28, 43 CFR 3833.2, ARS 27-208. Subject to Paperwork Reduction Act and Privacy Act statements available at the BLM AZ State Office. This form is not copyrighted. It may be reproduced without permission.



United States Department of the Interior
Bureau of Land Management
BUSINESS & SUPPORT SVCS DIV
ONE N CENTRAL AVE SUITE 800
PHOENIX, AZ 85004 -4427
Phone: (602) 417-9200

Receipt

No: 2001318

Transaction #: 2065915

Date of Transaction: 09/14/2009

CUSTOMER: JAMES BOATWRIGHT
PO BOX 2054
QUARTZSITE, AZ 85346-2054 US

LINE #	QTY	DESCRIPTION	REMARKS	UNIT PRICE	TOTAL
1	1.00	LOCATABLE MINERALS / MINING CLAIMS-NOT NEW-UNADJUD, ONE AUTH NO. ONLY / MINING CLAIM MONEY RECEIVED CASES: AMC294590/\$100.00	POL (10)	- n/a -	100.00
TOTAL:					\$100.00

PAYMENT INFORMATION				
1	AMOUNT:	100.00	POSTMARKED:	N/A
	TYPE:	CASH	RECEIVED:	09/14/2009
	NAME:	BOATWRIGHT, JAMES PO BOX 2054 QUARTZSITE AZ 85346-2054 US		

REMARKS

This receipt was generated by the automated BLM Collections and Billing System and is a paper representation of a portion of the official electronic record contained therein.

UNITED STATES DEPARTMENT OF THE INTERIOR
BUREAU OF LAND MANAGEMENT

MAINTENANCE FEE WAIVER CERTIFICATION

SEE INSTRUCTIONS ON REVERSE

Ad

FORM APPROVED
OMB NO. 1004-0114
Expires: February 28, 2010

224
AMC283912
294581
292067
33995

1. This small miner waiver is filed for the assessment year beginning at noon on September 1, ~~2008~~ and ending at noon on September 1, ~~2009~~
2. The undersigned and all related parties owned ten or fewer mining claims, mill, or tunnel sites located and maintained on Federal lands in the United States of America on September 1, ~~2008~~
3. The undersigned have performed the assessment work **required by law** for each mining claim listed **prior to filing this waiver** and understand that by filing this form; an affidavit of assessment work **must** be recorded by the December 30th following the filing of this waiver.
4. The undersigned understand that if the assessment work obligation has not yet come due under 30 U.S.C. 28 (for those claims in their first assessment year only); a notice of intent to hold reciting this condition **must** be recorded by the December 30th following the filing of this waiver.
5. The undersigned understand that mill and tunnel sites may also be listed upon this waiver and be waived from payment of the maintenance fee; and that a notice of intent to hold for these sites is required to be recorded by the December 30th immediately following the filing of this waiver.
6. The undersigned understand and acknowledge that pursuant to 43 U.S.C. 1212 and 18 U.S.C. 1001; the filing or recording of a false, fictitious, or fraudulent document with the Bureau of Land Management may result in a fine of up to \$250,000, a prison term not to exceed five years, or both.
7. The mining claims, mill or tunnel sites for which this waiver from payment of the maintenance fees is requested are:

CLAIM OR SITE NAME	BLM RECORDATION SERIAL NUMBER
1. Beehive # 10	283918
2. Beehive # 13	292068
3. Beehive # 14	292069
4. Beehive # 20	294586
5. Beehive # 7	339958 L
6. Beehive # 9	339959
7. Beehive # 12	292067 L
8. Beehive # 16	294582
9. Beehive # 23	294589
10. Beehive # 24	294590

The owner(s) (claimants) of the above mining claims and sites are:

JANE B. LITTLE

(Owner's Name - Please Print)

217 SKYLINE DRIVE

(Street or P.O. Box)

HOMER

(City)

ALASKA 99603

(State)

(Zip Code)

(Owner's Signature)

Jane B. Little

(Owner's Name - Please Print)

(Street or P.O. Box)

(City)

(State)

(Zip Code)

(Owner's Signature)

(Owner's Name - Please Print)

(Street or P.O. Box)

(City)

(State)

(Zip Code)

(Owner's Signature)

RECEIVED
BLM AZ STATE OFFICE
2009 AUG 31 A 10:14
PHOENIX, ARIZONA

(Continued on page 2)

(Owner's Name - Please Print)	(Owner's Signature)		
(Street or P.O. Box)	(City)	(State)	(Zip Code)
(Owner's Name - Please Print)	(Owner's Signature)		
(Street or P.O. Box)	(City)	(State)	(Zip Code)
(Owner's Name - Please Print)	(Owner's Signature)		
(Street or P.O. Box)	(City)	(State)	(Zip Code)
(Owner's Name - Please Print)	(Owner's Signature)		
(Street or P.O. Box)	(City)	(State)	(Zip Code)

RECEIVED
BLM AZ STATE OFFICE
2009 AUG 31 A 10:14
TUCSON, ARIZONA

INSTRUCTIONS

1. This certification is made under the provisions of § 1744 of Title 43 and § 28-28k of Title 30 of the United States Code; and the regulations thereunder (43 CFR Part 3830).
2. The claimant(s) **must** fill in the dates in paragraph 1 for the beginning and ending of the assessment year for which this waiver is sought.
3. The claimant(s) **must** fill in the date in paragraph 2 for the beginning of the assessment year for which this waiver is sought.
4. All claim and site names and Bureau of Land Management (BLM) serial numbers **must** be listed for the mining claims, mill sites, and tunnel sites for which the waiver is sought.
5. All owners of the mining claims, mill sites, and tunnel sites and their addresses **must** be given.
6. This waiver form **must** be signed by all the claimants or their designated agent, in original form. If an agent is designated, a notarized designation of agent, signed by all of the claimants with proper address given, **must** be submitted with this waiver.
7. This form **must** be filed no later than September 1st for the upcoming assessment year in the BLM State Office where the mining claims or sites are recorded, or the waiver cannot be granted by the BLM. (Example: to obtain a waiver for the assessment year 2000, which begins at noon on September 1, 1999, you **must** qualify for and file for a waiver no later than September 1, 1999, in the proper BLM State Office).
8. For all mining claims which require assessment work, you **must** record an affidavit of labor on or before the December 30th immediately following the filing of this waiver. For all other mining claims or sites waived, you must record a notice of intent to hold on or before the December 30th immediately following the filing of this waiver.
9. Mill and tunnel sites may also be listed upon this waiver and be waived from payment of the maintenance fee. A notice of intent to hold for these sites is required to be filed by the December 30th following the filing of this waiver.

NOTICE/BURDEN HOURS STATEMENT

The Privacy Act of 1974, *as amended*, and the regulation in 43 CFR 2.48(d) provide that you be furnished the following information in connection with the information required by this certification of waiver from rental fees.

AUTHORITY: 30 U.S.C. 28-28k; 43 U.S.C. 1201, 1457, 1740, and 1744; and 43 CFR 3830.

PRINCIPLE PURPOSE: This information is to be used to verify that the owner(s) (claimants) of a mining claim has complied with 30 U.S.C. 28f and is entitled to perform assessment work in lieu of paying the maintenance fee for the mining claims listed on this form.

ROUTINE USE: (1) Adjudication of the claimant(s) certification of waiver from paying the maintenance fee otherwise required by 30 U.S.C. 28f. (2) Disclosure may be made to appropriate Federal agencies when location is made within the agency's geographic area of responsibility. (3) Information from the record and/or the record will be transferred to the appropriate Federal, State, or local agency, or a member of the public in response to a specific request for pertinent information. (4) Information may also be provided to the Department of Justice or in a proceeding before a court or adjudicative body; or to Federal, State, local or foreign agencies when needed for enforcement of civil or criminal codes or applicable regulations concerning title rights upon the public land.

EFFECT OF NOT PROVIDING INFORMATION: Disclosure of this information is required by 30 U.S.C. 28f and 43 CFR Part 3830 for those qualified claimants wishing to take the small miner waiver allowed. Failure to supply the information required in this form to support the claimants certification of waiver from payment of the otherwise required maintenance fees will result in the waiver being disallowed and the mining claims subject to forfeiture by BLM under 30 U.S.C. 28i.

The Paperwork Reduction Act of 1995 requires us to inform you that:

This information is being collected to allow the BLM to determine if you qualify for a waiver from the payment of \$100 per mining claim or site maintenance fee established in 30 U.S.C. 28f and the implementing regulations at 43 CFR 3830. A response to this request is required in accordance with the statute to obtain your benefit.

BLM would like you to know that you do not have to respond to this, or any other, Federal agency-sponsored information collection unless it displays a currently valid OMB control number.

Public reporting burden for this form is estimated to average 20 minutes (.33 hours) per response, including time to review instructions, gathering and maintaining data, and completing and reviewing the form. Direct comments regarding this burden estimate, or any other aspect of this form, to the U.S. Department of the Interior, Bureau of Land Management, (1004-0114) Bureau Information Collection Clearance Officer (WO-630), Mail Stop 401 LS, 1849 C St., N.W., Washington, D.C. 20240.

FOR OFFICIAL USE ONLY

UNITED STATES
DEPARTMENT OF THE INTERIOR
BUREAU OF LAND MANAGEMENT

MAINTENANCE FEE WAIVER CERTIFICATION

SEE INSTRUCTIONS ON PAGE 2

AMC 285112
AMC 292067
AMC 294581
FORM APPROVED
OMB NO. 1004-0114
Expires: February 28, 2010
AMC 339958

604

1. This small miner waiver is filed for the assessment year beginning at noon on September 1, 2008 and ending at noon on September 1, 2009.
2. The undersigned and all related parties owned ten or fewer mining claims, mill, or tunnel sites located and maintained on Federal lands in the United States of America on September 1, 2008.
3. The undersigned have performed the assessment work required by law for each mining claim listed prior to filing this waiver and understand that by filing this form; an affidavit of assessment work must be recorded by the December 30th following the filing of this waiver.
4. The undersigned understand that if the assessment work obligation has not yet come due under 30 U.S.C. 28 (for those claims in their first assessment year only); a notice of intent to hold reciting this condition must be recorded by the December 30th following the filing of this waiver.
5. The undersigned understand that mill and tunnel sites may also be listed upon this waiver and be waived from payment of the maintenance fee; and that a notice of intent to hold for these sites is required to be recorded by the December 30th immediately following the filing of this waiver.
6. The undersigned understand and acknowledge that pursuant to 43 U.S.C. 1212 and 18 U.S.C. 1001; the filing or recording of a false, fictitious, or fraudulent document with the Bureau of Land Management may result in a fine of up to \$250,000, a prison term not to exceed five years, or both.
7. The mining claims, mill or tunnel sites for which this waiver from payment of the maintenance fees is requested are:

CLAIM OR SITE NAME	BLM RECORDATION SERIAL NUMBER
1. <u>Beehive # 10</u>	<u>285918</u>
2. <u>Beehive # 13</u>	<u>292068</u>
3. <u>Beehive # 14</u>	<u>292069</u>
4. <u>Beehive # 20</u>	<u>294586</u>
5. <u>Beehive # 7</u>	<u>339958</u>
6. <u>Beehive # 9</u>	<u>339959</u>
7. <u>Beehive # 12</u>	<u>292067</u> <u>292067</u>
8. <u>Beehive # 16</u>	<u>294582</u>
9. <u>Beehive # 23</u>	<u>294589</u>
10. <u>Beehive # 24</u>	<u>294590</u>

The owner(s) (claimants) of the above mining claims and sites are:

JANE B. LITTLE

(Owner's Name - Please Print)

10001 SLALOM CIRCLE

(Street or P.O. Box)

ANCHORAGE, ALASKA 99507

(City)

(State)

(Zip Code)

Jane B. Little

(Owner's Signature)

(Owner's Name - Please Print)

(Owner's Signature)

(Street or P.O. Box)

(City)

(State)

(Zip Code)

(Owner's Name - Please Print)

(Owner's Signature)

(Street or P.O. Box)

(City)

(State)

(Zip Code)

AB 9/9/08

(Owner's Name - Please Print)

(Owner's Signature)

(Street or P.O. Box)

(City)

(State)

(Zip Code)

(Owner's Name - Please Print)

(Owner's Signature)

(Street or P.O. Box)

(City)

(State)

(Zip Code)

(Owner's Name - Please Print)

(Owner's Signature)

(Street or P.O. Box)

(City)

(State)

(Zip Code)

(Owner's Name - Please Print)

(Owner's Signature)

(Street or P.O. Box)

(City)

(State)

(Zip Code)

Title 18 U.S.C. Section 1001 and Title 43 U.S.C. Section 1212 makes it a crime for any person knowingly and willfully to make to any department or agency of the United States any false, fictitious or fraudulent statements or representations as to any matter within its jurisdiction.

INSTRUCTIONS

1. This certification is made under the provisions of §1744 of Title 43 and § 28-28k of Title 30 of the United States Code; and the regulations thereunder (43 CFR Part 3830).
2. The claimant(s) must fill in the dates in paragraph 1 for the beginning and ending of the assessment year for which this waiver is sought.
3. The claimant(s) must fill in the date in paragraph 2 for the beginning of the assessment year for which this waiver is sought.
4. All claim and site names and Bureau of Land Management (BLM) serial numbers must be listed for the mining claims, mill sites, and tunnel sites for which the waiver is sought.
5. All owners of the mining claims, mill sites, and tunnel sites and their addresses must be given.
6. This waiver form must be signed by all the claimants or their designated agent, in original form. If an agent is designated, a notarized designation of agent, signed by all of the claimants with proper address given, must be submitted with this waiver.
7. This form must be filed no later than September 1st for the upcoming assessment year in the BLM State Office where the mining claims or sites are recorded, or the waiver cannot be granted by the BLM. (Example: to obtain a waiver for the assessment year 2000, which begins at noon on September 1, 1999, you must qualify for and file for a waiver no later than September 1, 1999, in the proper BLM State Office).
8. For all mining claims which require assessment work, you must record an affidavit of labor on or before the December 30th immediately following the filing of this waiver. For all other mining claims or sites waived, you must record a notice of intent to hold on or before the December 30th immediately following the filing of this waiver.
9. Mill and tunnel sites may also be listed upon this waiver and be waived from payment of the maintenance fee. A notice of intent to hold for these sites is required to be filed by the December 30th following the filing of this waiver.

FOR OFFICIAL USE ONLY

NOTICES

The Privacy Act of 1974 and the regulation in 43 CFR 2.48 (d) provide that you be furnished the following information in connection with the information required by this certification of waiver from rental fees.

AUTHORITY: 30 U.S.C. 28-28k; 43 U.S.C. 1201, 1457, 1740, and 1744; and 43 CFR 3830.

PRINCIPLE PURPOSE: This information is to be used to verify that the owner(s) (claimants) of a mining claim has complied with 30 U.S.C. 28f and is entitled to perform assessment work in lieu of paying the maintenance fee for the mining claims listed on this form.

ROUTINE USE: (1) Adjudication of the claimant(s) certification of waiver from paying the maintenance fee otherwise required by 30 U.S.C. 28f. (2) Disclosure may be made to appropriate Federal agencies when location is made within the agency's geographic area of responsibility. (3) Information from the record and/or the record will be transferred to the appropriate Federal, State, or local agency, or a member of the public in response to a specific request for pertinent information. (4) Information may also be provided to the Department of Justice or in a proceeding before a court or adjudicative body; or to Federal, State, local or foreign agencies when needed for enforcement of civil or criminal codes or applicable regulations concerning title rights upon the public land.

EFFECT OF NOT PROVIDING INFORMATION: Disclosure of this information is required by 30 U.S.C. 28f and 43 CFR Part 3830 for those qualified claimants wishing to take the small miner waiver allowed. Failure to supply the information required in this form to support the claimants certification of waiver from payment of the otherwise required maintenance fees will result in the waiver being disallowed and the mining claims subject to forfeiture by BLM under 30 U.S.C. 28i.

The Paperwork Reduction Act of 1995 requires us to inform you that:

The BLM collects this information to determine if you qualify for a waiver from the payment of \$125 per mining claim or site maintenance fee established in 30 U.S.C. 28f and the implementing regulations at 43 CFR 3830.

Response to this request is required in accordance with the statute to obtain your benefit.

The BLM would like you to know that you do not have to respond to this or any other Federal agency-sponsored information collection unless it displays a currently valid OMB control number.

BURDEN HOURS STATEMENT: Public reporting burden for this form is estimated to average 20 minutes per response, including time to review instructions, gathering and maintaining data, and completing and reviewing the form. Direct comments regarding this burden estimate or any other aspect of this form to the U.S. Department of the Interior, Bureau of Land Management (1004-0114), Bureau Information Collection Clearance Officer (WO-630), Mail Stop 401 LS, 1849 C St., N.W., Washington, D.C. 20240.

(Owner's Name - Please Print)

(Owner's Signature)

(Street or P.O. Box)

(City)

(State)

(Zip Code)

(Owner's Name - Please Print)

(Owner's Signature)

(Street or P.O. Box)

(City)

(State)

(Zip Code)

(Owner's Name - Please Print)

(Owner's Signature)

(Street or P.O. Box)

(City)

(State)

(Zip Code)

(Owner's Name - Please Print)

(Owner's Signature)

(Street or P.O. Box)

(City)

(State)

(Zip Code)

Title 18 U.S.C. Section 1001 and Title 43 U.S.C. Section 1212 makes it a crime for any person knowingly and willfully to make to any department or agency of the United States any false, fictitious or fraudulent statements or representations as to any matter within its jurisdiction.

INSTRUCTIONS

1. This certification is made under the provisions of §1744 of Title 43 and § 28-28k of Title 30 of the United States Code; and the regulations thereunder (43 CFR Part 3830).
2. The claimant(s) must fill in the dates in paragraph 1 for the beginning and ending of the assessment year for which this waiver is sought.
3. The claimant(s) must fill in the date in paragraph 2 for the beginning of the assessment year for which this waiver is sought.
4. All claim and site names and Bureau of Land Management (BLM) serial numbers must be listed for the mining claims, mill sites, and tunnel sites for which the waiver is sought.
5. All owners of the mining claims, mill sites, and tunnel sites and their addresses must be given.
6. This waiver form must be signed by all the claimants or their designated agent, in original form. If an agent is designated, a notarized designation of agent, signed by all of the claimants with proper address given, must be submitted with this waiver.
7. This form must be filed no later than September 1st for the upcoming assessment year in the BLM State Office where the mining claims or sites are recorded, or the waiver cannot be granted by the BLM. (Example: to obtain a waiver for the assessment year 2000, which begins at noon on September 1, 1999, you must qualify for and file for a waiver no later than September 1, 1999, in the proper BLM State Office).
8. For all mining claims which require assessment work, you must record an affidavit of labor on or before the December 30th immediately following the filing of this waiver. For all other mining claims or sites waived, you must record a notice of intent to hold on or before the December 30th immediately following the filing of this waiver.
9. Mill and tunnel sites may also be listed upon this waiver and be waived from payment of the maintenance fee. A notice of intent to hold for these sites is required to be filed by the December 30th following the filing of this waiver.

FOR OFFICIAL USE ONLY

United States Department of the Interior
Bureau of Land Management
BUSINESS & SUPPORT SVCS DIV
ONE N CENTRAL AVE SUITE 800
PHOENIX, AZ 85004 -4427
Phone: (602) 417-9200

Receipt

No:

1772430

Transaction #: 1830144

Date of Transaction: 08/27/2008

CUSTOMER: JAMES E BOATWRIGHT
BOX 215
MORRISTOWN, AZ 85342

LINE #	QTY	DESCRIPTION	REMARKS	UNIT PRICE	TOTAL
1	1.00	LOCATABLE MINERALS / MINING CLAIMS-NOT NEW-UNADJUD, ONE AUTH NO. ONLY / MINING CLAIM MONEY RECEIVED (455) CASES: AMC283918/\$100.00	POL 2008/10 WAV	- n/a -	100.00
TOTAL:					\$100.00

PAYMENT INFORMATION			
1	AMOUNT:	\$100.00	POSTMARKED: 8/22/08 0:00
	TYPE:	CHECK	RECEIVED: 08/26/2008
	CHECK NO:	93490873187	
	NAME:	BOATWRIGHT, JAMES E BOX 215 MORRISTOWN AZ 85342	

REMARKS
WRONG DATES ON WAIVER

This receipt was generated by the automated BLM Collections and Billing System and is a paper representation of a portion of the official electronic record contained therein.

JAMES E. BOATWRIGHT
P.O. BOX 215
MORRISTOWN, AZ. 85342

PHOENIX AZ 850

06 OCT 08 PM 10 L



USA 42

RECEIVED
DIN AZ STATE OFFICE

2008 OCT -8 P 1:21

PHOENIX, ARIZONA

To U.S. Dep. of the Interior

Bureau Land Management

ARIZONA STATE OFFICE

ONE N. CENTRAL AVE Suite 800

Phoenix, Arizona 85004-4427

85004+4427



UNITED STATES
DEPARTMENT OF THE INTERIOR
BUREAU OF LAND MANAGEMENT

MAINTENANCE FEE WAIVER CERTIFICATION

SEE INSTRUCTIONS ON PAGE 2

Amc 339958

Amc 292067

Amc 294581

Amc 283912

FORM APPROVED
OMB NO. 1004-0114
Expires: February 28, 2010

(604)

1. This small miner waiver is filed for the assessment year beginning at noon on September 1, 2008 and ending at noon on September 1, 2009.
2. The undersigned and all related parties owned ten or fewer mining claims, mill, or tunnel sites located and maintained on Federal lands in the United States of America on September 1, 2008.
3. The undersigned have performed the assessment work required by law for each mining claim listed prior to filing this waiver and understand that by filing this form; an affidavit of assessment work must be recorded by the December 30th following the filing of this waiver.
4. The undersigned understand that if the assessment work obligation has not yet come due under 30 U.S.C. 28 (for those claims in their first assessment year only); a notice of intent to hold reciting this condition must be recorded by the December 30th following the filing of this waiver.
5. The undersigned understand that mill and tunnel sites may also be listed upon this waiver and be waived from payment of the maintenance fee; and that a notice of intent to hold for these sites is required to be recorded by the December 30th immediately following the filing of this waiver.
6. The undersigned understand and acknowledge that pursuant to 43 U.S.C. 1212 and 18 U.S.C. 1001; the filing or recording of a false, fictitious, or fraudulent document with the Bureau of Land Management may result in a fine of up to \$250,000, a prison term not to exceed five years, or both.
7. The mining claims, mill or tunnel sites for which this waiver from payment of the maintenance fees is requested are:

CLAIM OR SITE NAME	BLM RECORDATION SERIAL NUMBER
1. Bee Hive #10	283918
2. Bee Hive #13	292068
3. Bee Hive #14	292069
4. Bee Hive #20	294586
5. Bee Hive #7	339958
6. Bee Hive #9	339959
7. Bee Hive #12	292067
8. Bee Hive #16	294582
9. Bee Hive #23	294589
10. Bee Hive #24	294590

The owner(s) (claimants) of the above mining claims and sites are:

✓ JANE B. LITTLE
(Owner's Name - Please Print)

10001 SLALOM CIRCLE
(Street or P.O. Box)

ANCHORAGE AK 99507
(City) (State) (Zip Code)

(Owner's Name - Please Print)

(Street or P.O. Box)

(City) (State) (Zip Code)

(Owner's Name - Please Print)

(Street or P.O. Box)

(City) (State) (Zip Code)

Jane B. Little
(Owner's Signature)

(Owner's Signature)

RECEIVED
BLM ALBUQUERQUE OFFICE
2008 AUG 26 7:48
PHOENIX, ARIZONA

(Owner's Signature)

ENTERED INTO COMPUTER

9/18/08 ab

(Owner's Name - Please Print)	(Owner's Signature)		
(Street or P.O. Box)	(City)	(State)	(Zip Code)
(Owner's Name - Please Print)	(Owner's Signature)		
(Street or P.O. Box)	(City)	(State)	(Zip Code)
(Owner's Name - Please Print)	(Owner's Signature)		
(Street or P.O. Box)	(City)	(State)	(Zip Code)
(Owner's Name - Please Print)	(Owner's Signature)		
(Street or P.O. Box)	(City)	(State)	(Zip Code)

Title 18 U.S.C. Section 1001 and Title 43 U.S.C. Section 1212 makes it a crime for any person knowingly and willfully to make to any department or agency of the United States any false, fictitious or fraudulent statements or representations as to any matter within its jurisdiction.

INSTRUCTIONS

1. This certification is made under the provisions of §1744 of Title 43 and § 28-28k of Title 30 of the United States Code; and the regulations thereunder (43 CFR Part 3830).
2. The claimant(s) must fill in the dates in paragraph 1 for the beginning and ending of the assessment year for which this waiver is sought.
3. The claimant(s) must fill in the date in paragraph 2 for the beginning of the assessment year for which this waiver is sought.
4. All claim and site names and Bureau of Land Management (BLM) serial numbers must be listed for the mining claims, mill sites, and tunnel sites for which the waiver is sought.
5. All owners of the mining claims, mill sites, and tunnel sites and their addresses must be given.
6. This waiver form must be signed by all the claimants or their designated agent, in original form. If an agent is designated, a notarized designation of agent, signed by all of the claimants with proper address given, must be submitted with this waiver.
7. This form must be filed no later than September 1st for the upcoming assessment year in the BLM State Office where the mining claims or sites are recorded, or the waiver cannot be granted by the BLM. (Example: to obtain a waiver for the assessment year 2000, which begins at noon on September 1, 1999, you must qualify for and file for a waiver no later than September 1, 1999, in the proper BLM State Office).
8. For all mining claims which require assessment work, you must record an affidavit of labor on or before the December 30th immediately following the filing of this waiver. For all other mining claims or sites waived, you must record a notice of intent to hold on or before the December 30th immediately following the filing of this waiver.
9. Mill and tunnel sites may also be listed upon this waiver and be waived from payment of the maintenance fee. A notice of intent to hold for these sites is required to be filed by the December 30th following the filing of this waiver.

FOR OFFICIAL USE ONLY

When Recorded Return Document to:

Jane Little

217 SKYLINE DR

10001 SLOLOM DR ANCHORAGE

☒ Check here is this is a change of address. ALASKA,

Telephone: 907-235 0550

E-mail address: j.alaska@yahoo.com 99507

AFFIDAVIT OF PERFORMANCE OF ANNUAL WORK

1. State of Arizona, County of La Paz ss:

2. I (Name) James E. Boelwright

3. Reside at (Address) 320 N. MOON MT. AV.

P.O. Box 2536

City Quartzsite County La Paz

State AZ Zip 85396 being duly sworn, depose and say that I am a citizen of the United States, more than eighteen years of age, and that all of the facts set forth in this affidavit, subject to the provisions and penalties of 18 U.S.C. 1001 pertaining to the filing of false, fictitious, or fraudulent statements with the United States, are true and correct according to the best of my knowledge, information and belief.

4. Owner's name and address (If not shown in Items 1-3 above). Jane Little
10001 SLOLOM DR ANCHORAGE ALASKA 99507

5. That I am personally acquainted with the mining claim(s). The work and improvements were made by and at the expense of the owner(s) of said claim(s). Said contiguous group of claims, listed on this document, are situated in the

La Cholla (optional) Mining District; La Paz County, Arizona.

Line No.	AMC NUMBER	CLAIM/SITE NAME	COUNTY RECORDER DATA (If available)	TWP	RNG	SEC
1	283918	Beehive #16		3 N	20 W	15
2	292018	Beehive #13		3 N	20 W	15
3	292069	Beehive #14		3 N		15
4	294586	Beehive #20		3 N		15
5	339958	Beehive #7		3 N		15
6	359959	Beehive #9		3 N		15

Form: MCF108
Revised Jan. 2006
Page 1 of 2

ENTERED INTO COMPUTER

9/18/08 AB

BLM
Date
Stamp

2008 AUG 26 A 7:46
PINALO, ARIZONA

7	292047	Beehive #12		3 N	20 W	S 14
8	294582	Beehive #16		3 N	20 W	S 14
9	294589	Beehive #23		3 N	20 W	S 14
10	294590	Beehive #24		3 N	20 W	S 14

6. That between the dates starting at 12 o'clock noon on September 1, 2007 and ending at 12 o'clock noon on September 1, 2008 at least \$ 1,000.00 dollars worth of work and improvements were done and performed upon said claim(s) or upon one of more of a contiguous group of claims for the benefit of all, wholly or partly outside of a contiguous group of claims for the benefit of all, not including the location work.

7. That the following persons were employed to perform the work and improvements described herein: _____

James B. Boatwright
8. That the work and improvements performed were: Improve access imp road
Recess extend open cuts

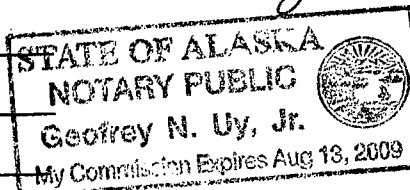
9. Dated: Aug 11, 2008 Signature: _____

SUBSCRIBED AND SWORN TO before me, a Notary Public, this 11th day of Aug 20 08

By: JANE B LITTLE

Notary Public _____

My Commission Expires 8/13/2009



Bureau of Land Management
Arizona State Office
www.az.blm.gov

No. of Claims: 10 x \$10 = 100
Check No.: 3187 Init. YMC
Receipt No.: 1772430
For BLM Use Only

Form: MCF108
Revised Jan. 2006
Page 2 of 2

United States Department of the Interior
Bureau of Land Management
BUSINESS & SUPPORT SVCS DIV
ONE N CENTRAL AVE SUITE 800
PHOENIX, AZ 85004 -4427
Phone: (602) 417-9200

Receipt

No:

1772430

Transaction #: 1830144

Date of Transaction: 08/27/2008

CUSTOMER: JAMES E BOATWRIGHT
BOX 215
MORRISTOWN, AZ 85342

LINE #	QTY	DESCRIPTION	REMARKS	UNIT PRICE	TOTAL
1	1.00	LOCATABLE MINERALS / MINING CLAIMS-NOT NEW-UNADJUD, ONE AUTH NO. ONLY / MINING CLAIM MONEY RECEIVED (455) CASES: AMC283918/\$100.00	POL 2008/10 WAV	- n/a -	100.00
TOTAL:					\$100.00

PAYMENT INFORMATION				
1	AMOUNT:	\$100.00	POSTMARKED:	8/22/08 0:00
	TYPE:	CHECK	RECEIVED:	08/26/2008
	CHECK NO:	93490873187		
	NAME:	BOATWRIGHT, JAMES E BOX 215 MORRISTOWN AZ 85342		

REMARKS
WRONG DATES ON WAIVER

This receipt was generated by the automated BLM Collections and Billing System and is a paper representation of a portion of the official electronic record contained therein.

Customer Name Update Screen

System ID: MC

Name: LITTLE JANE

Lookup

Proprietor #: 43335

Renumber To:

Category:

Address: 10001 SLALOM CIR

City: ANCHORAGE

State: AK

Zip: 99507

ADDRESS UPDATED
ENTERED INTO COMPUTER

SEP 30 2008 PB

Save

View

Delete

Renumber

Customer details successfully saved for Customer Id 43335

When Recorded Return Document to:

JANE LITTLE
217 SKYLINE DR
HOMER ALASKA 99603

☐ Check here if this is a change of address.

Telephone: _____

E-mail address: _____

AMC 294581
AMC 292067
AMC 339958
AMC 283918

AFFIDAVIT OF PERFORMANCE OF ANNUAL WORK

1. State of Arizona, County of La Paz Co. ss:

2. I (Name) Jane E. Boatwright

3. Reside at (Address) 20720 Motor Rd

PO Box 215 Mohavetown AZ

City Mohavetown County Mohave

State AZ Zip 85342 being duly sworn, depose and say that I am a citizen of the United States, more than eighteen years of age, and that all of the facts set forth in this affidavit, subject to the provisions and penalties of 18 U.S.C. 1001 pertaining to the filing of false, fictitious, or fraudulent statements with the United States, are true and correct according to the best of my knowledge, information and belief.


4. Owner's name and address (If not shown in Items 1-3 above). Jane Little, 217

Skyline Dr. Homer Alaska 99603

5. That I am personally acquainted with the mining claim(s). The work and improvements were made by and at the expense of the owner(s) of said claim(s). Said contiguous group of claims, listed on this document, are situated in the

(optional) Mining District; LA PAZ County, Arizona.

Line No.	AMC NUMBER	CLAIM/SITE NAME	COUNTY RECORDER DATA (If available)	TWP	RNG	SEC
1	283918	Beehive # 10		3N	20W	15
2	292068	Beehive # 13		3N	20W	15
3	292069	Beehive # 14		3N	20W	15
4	294586	Beehive # 20		3N	20W	15
5	339958	Beehive # 7		3N	20W	15
6	339959	Beehive # 9		3N	20W	15



RE 9/24/07

AFFIDAVIT OF PERFORMANCE OF ANNUAL WORK - page 2

BLM
Date
Stamp

7	292067	Beehive 12		3N	20W	14
8	294582	Beehive 16		3N	20W	14
9	294589	Beehive 23		3N	20W	14
10	294590	Beehive 24		3N	20W	14

6. That between the dates starting at 12 o'clock noon on September 1, 2007 and ending at 12 o'clock noon on September 1, 2007 at least \$ 1500.00 dollars worth of work and improvements were done and performed upon said claim(s) or upon one or more of a contiguous group of claims for the benefit of all, wholly or partly outside of a contiguous group of claims for the benefit of all, not including the location work.

7. That the following persons were employed to perform the work and improvements described herein: James E. Boatwright

8. That the work and improvements performed were: extend existing cat's trenches
improve roads, trails to mine


9. Dated: 8-27-07 Signature: James E. Boatwright

SUBSCRIBED AND SWORN TO before me, a Notary Public, this 27 day of Aug. 2007

By: James E. Boatwright

Notary Public Leah M. Smith

My Commission Expires Sept 25, 2007



Bureau of Land Management
Arizona State Office
www.az.blm.gov

No. of Claims: 10 x \$10 = 100.00
Check No.: 1173 Init. SBBS
Receipt No.: 1588743
For BLM Use Only

Form: MCF108
Revised Jan. 2006
Page 2 of 2

United States Department of the Interior**Bureau of Land Management**

BUSINESS & SUPPORT SVCS DIV

ONE N CENTRAL AVE SUITE 800

PHOENIX, AZ 85004 -4427

Phone: (602) 417-9200

Receipt

No:

1558743

Transaction #: 1610397**Date of Transaction:** 08/31/2007

CUSTOMER:	JANE LITTLE 217 SKYLINE DR HOMER,AK 99603
-----------	---

LINE #	QTY	DESCRIPTION	REMARKS	UNIT PRICE	TOTAL
1	1.00	LOCATABLE MINERALS / MINING CLAIMS-NOT NEW-UNADJUD,ONE AUTH NO. ONLY / MINING CLAIM MONEY RECEIVED (455) CASES: AMC283918/\$100.00	POL/WAIVER (10)	- n/a -	100.00
TOTAL:					\$100.00

PAYMENT INFORMATION

1	AMOUNT:	\$100.00	POSTMARKED:	8/27/07 0:00
	TYPE:	CHECK	RECEIVED:	08/29/2007
	CHECK NO:	1173		
	NAME:	BOATWRIGHT, JAMES E 217 SKYLINE DR HOMER AK 99603		

REMARKS

This receipt was generated by the automated BLM Collections and Billing System and is a paper representation of a portion of the official electronic record contained therein.

UNITED STATES DEPARTMENT OF THE INTERIOR
BUREAU OF LAND MANAGEMENT

MAINTENANCE FEE WAIVER CERTIFICATION

SEE INSTRUCTIONS ON REVERSE

AMC 339958
FORM APPROVED
OMB NO. 1004-0114
Expires: February 28, 2010
AMC 292067

1. This small miner waiver is filed for the assessment year beginning at noon on September 1, 2007 and ending at noon on September 1, 2008
2. The undersigned and all related parties owned ten or fewer mining claims, mill, or tunnel sites located and maintained on Federal lands in the United States of America on September 1, 2007
3. The undersigned have performed the assessment work **required by law** for each mining claim listed **prior to filing this waiver** and understand that by filing this form; an affidavit of assessment work **must** be recorded by the December 30th following the filing of this waiver. AMC 294581
4. The undersigned understand that if the assessment work obligation has not yet come due under 30 U.S.C. 28 (for those claims in their first assessment year only); a notice of intent to hold reciting this condition **must** be recorded by the December 30th following the filing of this waiver. AMC 283912
5. The undersigned understand that mill and tunnel sites may also be listed upon this waiver and be waived from payment of the maintenance fee; and that a notice of intent to hold for these sites is required to be recorded by the December 30th immediately following the filing of this waiver.
6. The undersigned understand and acknowledge that pursuant to 43 U.S.C. 1212 and 18 U.S.C. 1001; the filing or recording of a false, fictitious or fraudulent document with the Bureau of Land Management may result in a fine of up to \$250,000, a prison term not to exceed five years, or both.
7. The mining claims, mill or tunnel sites for which this waiver from payment of the maintenance fees is requested are:

CLAIM OR SITE NAME	BLM RECORDATION SERIAL NUMBER
1. Beehive # 10	283918 AMC
2. Beehive # 13	292068 AMC
3. Beehive # 14	292069 AMC
4. Beehive # 20	294586 AMC
5. Beehive # 7	339958 AMC
6. Beehive # 9	339959 AMC
7. Beehive # 12	292067 AMC
8. Beehive # 16	294582 AMC
9. Beehive # 23	294589 AMC
10. Beehive # 24	294590 AMC

The owner(s) (claimants) of the above mining claims and sites are:

JANE B. LITTLE
(Owner's Name - Please Print)
217 SKYLINE DRIVE
(Street or P.O. Box)
HOMER AK 99603
(City) (State) (Zip Code)

Jane B. Little
(Owner's Signature)

(Owner's Name - Please Print)
(Street or P.O. Box)
(City) (State) (Zip Code)

(Owner's Signature)

(Owner's Name - Please Print)
(Street or P.O. Box)
(City) (State) (Zip Code)

(Owner's Signature)

(Continued on page 2)

RECEIVED
BLM AZ STATE OFFICE
2007 AUG 29 A 11:03
PHOENIX, ARIZONA

RS 9/24/07

(Owner's Name - Please Print)	(Owner's Signature)		
(Street or P.O. Box)	(City)	(State)	(Zip Code)
(Owner's Name - Please Print)	(Owner's Signature)		
(Street or P.O. Box)	(City)	(State)	(Zip Code)
(Owner's Name - Please Print)	(Owner's Signature)		
(Street or P.O. Box)	(City)	(State)	(Zip Code)
(Owner's Name - Please Print)	(Owner's Signature)		
(Street or P.O. Box)	(City)	(State)	(Zip Code)

INSTRUCTIONS

- | | |
|--|---|
| <ol style="list-style-type: none"> 1. This certification is made under the provisions of § 1744 of Title 43 and § 28-28k of Title 30 of the United States Code; and the regulations thereunder (43 CFR Part 3830). 2. The claimant(s) must fill in the dates in paragraph 1 for the beginning and ending of the assessment year for which this waiver is sought. 3. The claimant(s) must fill in the date in paragraph 2 for the beginning of the assessment year for which this waiver is sought. 4. All claim and site names and Bureau of Land Management (BLM) serial numbers must be listed for the mining claims, mill sites, and tunnel sites for which the waiver is sought. 5. All owners of the mining claims, mill sites, and tunnel sites and their addresses must be given. 6. This waiver form must be signed by all the claimants or their designated agent, in original form. If an agent is designated, a notarized designation of agent, signed by all of the claimants with proper address given, must be submitted with this waiver. | <ol style="list-style-type: none"> 7. This form must be filed no later than September 1st for the upcoming assessment year in the BLM State Office where the mining claims or sites are recorded, or the waiver cannot be granted by the BLM. (Example: to obtain a waiver for the assessment year 2000, which begins at noon on September 1, 1999, you must qualify for and file for a waiver no later than September 1, 1999, in the proper BLM State Office). 8. For all mining claims which require assessment work, you must record an affidavit of labor on or before the December 30th immediately following the filing of this waiver. For all other mining claims or sites waived, you must record a notice of intent to hold on or before the December 30th immediately following the filing of this waiver. 9. Mill and tunnel sites may also be listed upon this waiver and be waived from payment of the maintenance fee. A notice of intent to hold for these sites is required to be filed by the December 30th following the filing of this waiver. |
|--|---|

NOTICE/BURDEN HOURS STATEMENT

The Privacy Act of 1974, *as amended*, and the regulation in 43 CFR 2.48(d) provide that you be furnished the following information in connection with the information required by this certification of waiver from rental fees.

AUTHORITY: 30 U.S.C. 28-28k; 43 U.S.C. 1201, 1457, 1740, and 1744; and 43 CFR 3830.

PRINCIPLE PURPOSE: This information is to be used to verify that the owner(s) (claimants) of a mining claim has complied with 30 U.S.C. 28f and is entitled to perform assessment work in lieu of paying the maintenance fee for the mining claims listed on this form.

ROUTINE USE: (1) Adjudication of the claimant(s) certification of waiver from paying the maintenance fee otherwise required by 30 U.S.C. 28f. (2) Disclosure may be made to appropriate Federal agencies when location is made within the agency's geographic area of responsibility. (3) Information from the record and/or the record will be transferred to the appropriate Federal, State, or local agency, or a member of the public in response to a specific request for pertinent information. (4) Information may also be provided to the Department of Justice or in a proceeding before a court or adjudicative body; or to Federal, State, local or foreign agencies when needed for enforcement of civil or criminal codes or applicable regulations concerning title rights upon the public land.

EFFECT OF NOT PROVIDING INFORMATION: Disclosure of this information is required by 30 U.S.C. 28f and 43 CFR Part 3830 for those qualified claimants wishing to take the small miner waiver allowed. Failure to supply the information required in this form to support the claimants certification of waiver from payment of the otherwise required maintenance fees will result in the waiver being disallowed and the mining claims subject to forfeiture by BLM under 30 U.S.C. 28i.

The Paperwork Reduction Act of 1995 requires us to inform you that:

This information is being collected to allow the BLM to determine if you qualify for a waiver from the payment of \$100 per mining claim or site maintenance fee established in 30 U.S.C. 28f and the implementing regulations at 43 CFR 3830. A response to this request is required in accordance with the statute to obtain your benefit.

BLM would like you to know that you do not have to respond to this, or any other, Federal agency-sponsored information collection unless it displays a currently valid OMB control number.

Public reporting burden for this form is estimated to average 20 minutes (.33 hours) per response, including time to review instructions, gathering and maintaining data, and completing and reviewing the form. Direct comments regarding this burden estimate, or any other aspect of this form, to the U.S. Department of the Interior, Bureau of Land Management, (1004-0114) Bureau Information Collection Clearance Officer (WO-630), Mail Stop 401 LS, 1849 C St., N.W., Washington, D.C. 20240.

FOR OFFICIAL USE ONLY

When Recorded Return Document to:

JANE LITTLE
217 SKYLINE DRIVE
HOMER, AK 99603

☐ Check here if this is a change of address.

Telephone: (907) 235-0550

E-mail address: j.lalaska@yahoo.com

AMC 292067

AMC 294581

AMC 283912

AMC 339958

AFFIDAVIT OF PERFORMANCE OF ANNUAL WORK

1. State of Arizona, County of LA PAZ ss:

2. I (Name) JAMES E. BRAZDARICH

3. Reside at (Address) 320N MON MTH. AVE

City Quartzsite County LA PAZ

BLM
Date
Stamp

RECEIVED
BLM, AZ STATE OFFICE
2006 AUG 30 A 10:57
PHOENIX, ARIZONA

State AZ Zip 85396 being duly sworn, depose and say that I am a citizen of the United States, more than eighteen years of age, and that all of the facts set forth in this affidavit, subject to the provisions and penalties of 18 U.S.C. 1001 pertaining to the filing of false, fictitious, or fraudulent statements with the United States, are true and correct according to the best of my knowledge, information and belief.

4. Owner's name and address (If not shown in Items 1-3 above). Jane Little

217 Skyline Dr Homer Alaska 99603

5. That I am personally acquainted with the mining claim(s). The work and improvements were made by and at the expense of the owner(s) of said claim(s). Said contiguous group of claims, listed on this document, are situated in the

Lachula (optional) Mining District; LA PAZ County, Arizona.

Line No.	AMC NUMBER	CLAIM/SITE NAME	COUNTY RECORDER DATA (If available)	TWP	RNG	SEC
1	283918	Beehive # 10				
2	292067	Beehive # 12				
3	292068	Beehive # 13				
4	292069	Beehive # 14				
5	294582	Beehive # 16				
6	294586	Beehive # 20				

Form: MCF108

Revised Jan. 2006

Page 1 of 2

ENTERED IN COMPUTER

RE 9/6/06

10/50

RECEIVED
BLM. AZ STATE OFFICE
2006 AUG 30 A 10:57
PHOENIX, ARIZONA
BLM
Date
Stamp

7	294589	Beehive #23				
8	294590	Beehive #24				
9	339958	Beehive #7				
10	339959	Beehive #9				

6. That between the dates starting at 12 o'clock noon on September 1, 20 ____ and ending at 12 o'clock noon on September 1, 20 ____ at least \$ _____ dollars worth of work and improvements were done and performed upon said claim(s) or upon one or more of a contiguous group of claims for the benefit of all, wholly or partly outside of a contiguous group of claims for the benefit of all, not including the location work.

7. That the following persons were employed to perform the work and improvements described herein: _____

James E. Beateright

8. That the work and improvements performed were: *up grading & extending cuts Road & Trail improvements*


9. Dated *8-15-06* Signature: *James E. Beateright*

SUBSCRIBED AND SWORN TO before me, a Notary Public, this *15th* day of *August* 20 *06*.

By: *Brenda Peralta*

Notary Public *Brenda Peralta*

My Commission Expires *Aug 21 2006*



Bureau of Land Management
Arizona State Office
www.az.blm.gov

No. of Claims: *10* x \$10 = *100.00*
Check No.: *CC* Init. *SC*
Receipt No.: *1347902*
For BLM Use Only

United States Department of the Interior**Bureau of Land Management**

BUSINESS & SUPPORT SVCS DIV

ONE N CENTRAL AVE

PHOENIX, AZ 85004 -2203

Phone: (602) 417-9200

Receipt

No:

1347902

Transaction #: 1393182**Date of Transaction:** 08/30/2006

CUSTOMER:	JANE LITTLE 217 SKSYLINE DR HOMER, AK 99603
------------------	---

LINE #	QTY	DESCRIPTION	REMARKS	UNIT PRICE	TOTAL
1	1.00	LOCATABLE MINERALS / MINING CLAIMS-NOT NEW-UNADJUD, ONE AUTH NO. ONLY / MINING CLAIM MONEY RECEIVED (455) CASES: AMC283918/\$100.00	POL 2006 (10)	- n/a -	100.00
TOTAL:					\$100.00

PAYMENT INFORMATION

NOTE: Items will appear on credit card statement as "Bureau of Land Management".

1	AMOUNT:	\$100.00	POSTMARKED:	N/A
	TYPE:	CREDIT CARD	RECEIVED:	08/30/2006
	NAME:	LITTLE, JANE 217 SKSYLINE DR HOMER AK 99603		
	CARD NO:	XXXXXXXXXXXX4602	AUTH CODE:	649781
	NAME ON CARD:	JAMES E BOATWRIGHT		
	EXPIRES:	10/31/2008		
	SIGNATURE:			

REMARKS

This receipt was generated by the automated BLM Collections and Billing System and is a paper representation of a portion of the official electronic record contained therein.

UNITED STATES DEPARTMENT OF THE INTERIOR
BUREAU OF LAND MANAGEMENT

384
AMC 283912
FORM APPROVED
OMB NO. 1004-0114
Expires December 31, 2006

MAINTENANCE FEE WAIVER CERTIFICATION

SEE INSTRUCTIONS ON REVERSE

AMC 292067

1. This small miner waiver is filed for the assessment year beginning at noon on September 1, 2006 and ending at noon on September 1, 2007.
2. The undersigned and all related parties owned ten or fewer mining claims, mill, or tunnel sites located and maintained on Federal lands in the United States of America on September 1, 2006.
3. The undersigned have performed the assessment work required by law for each mining claim listed prior to filing this waiver and understand that by filing this form; an affidavit of assessment work must be recorded by the December 30th following the filing of this waiver.
4. The undersigned understand that if the assessment work obligation has not yet come due under 30 U.S.C. 28 (for those claims in their first assessment year only); a notice of intent to hold reciting this condition must be recorded by the December 30th following the filing of this waiver.
5. The undersigned understand that mill and tunnel sites may also be listed upon this waiver and be waived from payment of the maintenance fee; and that a notice of intent to hold for these sites is required to be recorded by the December 30th immediately following the filing of this waiver.
6. The undersigned understand and acknowledge that pursuant to 43 U.S.C. 1212 and 18 U.S.C. 1001; the filing or recording of a false, fictitious, or fraudulent document with the Bureau of Land Management may result in a fine of up to \$250,000, a prison term not to exceed five years, or both.
7. The mining claims, mill or tunnel sites for which this waiver from payment of the maintenance fees is requested are:

CLAIM OR SITE NAME	BLM RECORDATION SERIAL NUMBER
1. Beehive #10	283918
2. Beehive #12	292067
3. Beehive #13	292068
4. Beehive #14	292069
5. Beehive 16	294582
6. Beehive 20	294586
7. Beehive 23	294589
8. Beehive 24	294590
9. Beehive 7	339958
10. Beehive 9	339959

The owner(s) (claimants) of the above mining claims and sites are:

JANE LITTLE
(Owner's Name - Please Print)
217 SKYLINE DR.
(Street or P.O. Box)
HOMER ALASKA 99603
(City) (State) (Zip Code)

Jane Little
(Owner's Signature)

JANE LITTLE
(Owner's Name - Please Print)
217 SKYLINE DRIVE
(Street or P.O. Box)
HOMER AK 99603
(City) (State) (Zip Code)

RECEIVED
B.L.M. AZ STATE OFFICE
PHOENIX, ARIZONA
AUG 30 10 57
(Owner's Signature)

(Owner's Name - Please Print)
(Street or P.O. Box)
(City) (State) (Zip Code)

(Continued on page 2)

RE 9/5/06

10/50

(Owner's Name - Please Print)

(Owner's Signature)

(Street or P.O. Box)

(City)

(State)

(Zip Code)

(Owner's Name - Please Print)

(Owner's Signature)

(Street or P.O. Box)

(City)

(State)

(Zip Code)

(Owner's Name - Please Print)

(Owner's Signature)

(Street or P.O. Box)

(City)

(State)

(Zip Code)

(Owner's Name - Please Print)

(Owner's Signature)

(Street or P.O. Box)

(City)

(State)

(Zip Code)

INSTRUCTIONS

1. This certification is made under the provisions of § 1744 of Title 43 and § 28-28k of Title 30 of the United States Code; and the regulations thereunder (43 CFR Part 3830).
2. The claimant(s) **must** fill in the dates in paragraph 1 for the beginning and ending of the assessment year for which this waiver is sought.
3. The claimant(s) **must** fill in the date in paragraph 2 for the beginning of the assessment year for which this waiver is sought.
4. All claim and site names and Bureau of Land Management (BLM) serial numbers **must** be listed for the mining claims, mill sites, and tunnel sites for which the waiver is sought.
5. All owners of the mining claims, mill sites, and tunnel sites and their addresses **must** be given.
6. This waiver form **must** be signed by all the claimants or their designated agent, in original form. If an agent is designated, a notarized designation of agent, signed by all of the claimants with proper address given, **must** be submitted with this waiver.

7. This form **must** be filed no later than September 1st for the upcoming assessment year in the BLM State Office where the mining claims or sites are recorded, or the waiver cannot be granted by the BLM. (Example: to obtain a waiver for the assessment year 2000, which begins at noon on September 1, 1999, you **must** qualify for and file for a waiver no later than September 1, 1999, in the proper BLM State Office).
8. For all mining claims which require assessment work, you **must** record an affidavit of labor on or before the December 30th immediately following the filing of this waiver. For all other mining claims or sites waived, you **must** record a notice of intent to hold on or before the December 30th immediately following the filing of this waiver.
9. Mill and tunnel sites may also be listed upon this waiver and be waived from payment of the maintenance fee. A notice of intent to hold for these sites is required to be filed by the December 30th following the filing of this waiver.

NOTICE/BURDEN HOURS STATEMENT

The Privacy Act of 1974, *as amended*, and the regulation in 43 CFR 2.48(d) provide that you be furnished the following information in connection with the information required by this certification of waiver from rental fees.

AUTHORITY: 30 U.S.C. 28-28k; 43 U.S.C. 1201, 1457, 1740, and 1744; and 43 CFR 3830.

PRINCIPLE PURPOSE: This information is to be used to verify that the owner(s) (claimant(s)) of a mining claim has complied with 30 U.S.C. 28f and is entitled to perform assessment work in lieu of paying the maintenance fee for the mining claims listed on this form.

ROUTINE USE: (1) Adjudication of the claimant(s) certification of waiver from paying the maintenance fee otherwise required by 30 U.S.C. 28f. (2) Disclosure may be made to appropriate Federal agencies when location is made within the agency's geographic area of responsibility. (3) Information from the record and/or the record will be transferred to the appropriate Federal, State, or local agency, or a member of the public in response to a specific request for pertinent information. (4) Information may also be provided to the Department of Justice or in a proceeding before a court or adjudicative body, or to Federal, State, local or foreign agencies when needed for enforcement of civil or criminal codes or applicable regulations concerning title rights upon the public land.

EFFECT OF NOT PROVIDING INFORMATION: Disclosure of this information is required by 30 U.S.C. 28f and 43 CFR Part 3830 for those qualified claimants wishing to take the small miner waiver allowed. Failure to supply the information required in this form to support the claimant's certification of waiver from payment of the otherwise required maintenance fees will result in the waiver being disallowed and the mining claims subject to forfeiture by BLM under 30 U.S.C. 28i.

The Paperwork Reduction Act of 1995 requires us to inform you that:

This information is being collected to allow the BLM to determine if you qualify for a waiver from the payment of \$100 per mining claim or site maintenance fee established in 30 U.S.C. 28f and the implementing regulations at 43 CFR 3830. A response to this request is required in accordance with the statute to obtain your benefit.

BLM would like you to know that you do not have to respond to this, or any other, Federal agency-sponsored information collection unless it displays a currently valid OMB control number.

Public reporting burden for this form is estimated to average 8 minutes (0.133 hours) per response, including time to review instructions, gathering and maintaining data, and completing and reviewing the form. Direct comments regarding this burden estimate, or any other aspect of this form, to the U.S. Department of the Interior, Bureau of Land Management, (1004-0114) Bureau Information Collection Clearance Officer (WO-008), Mail Stop 401 LS, 1849 C St., N.W., Washington, D.C. 20240.

FOR OFFICIAL USE ONLY

RECEIVED
BLM STATE OFFICE
AUG 30 A 10:57
DENVER, ARIZONA

AMC 292067
AMC 294581
AMC 339958
AMC 283912
AMC 2920067
AMC 294581

Return Document to:

A3850-1(NOV.2001)

Telephone: _____

No. of Claims: 10 x \$5 = 50.00
Receipt No.: _____ Check No.: _____
Init: [Signature]
FOR BLM USE ONLY

☒ **AFFIDAVIT OF PERFORMANCE OF ANNUAL WORK.** Also fill in Items 1 through 9 and the reverse side of this document.

☐ **NOTICE OF INTENTION TO HOLD.** I intend to hold the claims(s)/site(s) listed on the reverse side of this document for the calendar year 20____. Also fill in Items 1 through 4 and Item 9.

Notices of Intention to Hold are for mill sites and tunnel sites or for mining claims when assessment work has not been done, regardless of whether the annual assessment has been suspended, deferred, or not yet accrued. The filing of a Notice of Intention to Hold shall not relieve the owner of complying with federal and state laws pertaining to the performance of annual assessment work. Notices of Intention to Hold for mill sites or tunnel sites need not be county recorded. For mining claims the form filed with the Bureau of Land Management (BLM) must be identical to the one that was or will be filed with the county.

Evidence of Annual Assessment Work or a Notice of Intention to Hold must be filed each calendar year following the calendar year in which the claim/site was located. **All claims listed on a single affidavit must be contiguous.**

1. State of Arizona, County of LA PAZ ss:

2. I, (Name) JAMES E. BROATHRIGHT

3. Reside at (Address) PO Box 2054

City Quartzsite, County LA PAZ, State AZ, Zip 85346

being duly sworn, deposes and says that he/she is a citizen of the United States, more than eighteen years of age, that all of the facts set forth in this affidavit/notice, subject to the provisions and penalties of 18 U.S.C. 1001 pertaining to the filing of false, fictitious, or fraudulent statements with the United States, are true and correct according to the best of my knowledge, information and belief.

4. Owner's name and address (If not shown in Items 1-3 above). **Check here if this is a change of address.** ☐

5. That I am personally acquainted with the mining claim(s). The work and improvements were made by and at the expense of the owner(s) of said claim(s). Said contiguous group of claims, listed on the reverse side of this document, are situated in the LA CHOLLA, OR PLUMOSA Mining District, LA PAZ County, Arizona.

6. That between the dates starting at 12 o'clock noon on September 1, 2004 and ending at 12 o'clock noon on September 1, 2005 at least \$ 1500.00 Dollars worth of work and improvements were done and performed upon said claim(s) or upon one or more of a contiguous group of claims for the benefit of all, or wholly or partly outside of a contiguous group of claims for the benefit of all, not including the location work.

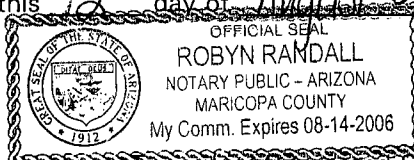
7. That the following persons were employed to perform the work and improvements described herein: James E. Broathright

ENTERED IN COMPUTER

RE 10/21/05

8. That the work and improvements performed were: Extend Trails and Roads Extend
Trenches & cuts

9. Dated: Aug 12 2005 Signature: James E. Boatwright
SUBSCRIBED AND SWORN TO before me, a Notary Public, this 12 day of August, 2005
by James E. Boatwright
Notary Public Robyn Randall
MY COMMISSION EXPIRES 8/14/06




If the claims/sites have consecutive BLM numbers and are in the same Township, Range and Section(s), they may be listed as follows:

Sample 1 - 10	A MC 19640 - 49	Dkt/Pg 1025/1-10 Recording #9106173-82	4N 20W 36
<u>Claim/Site Name</u>	<u>Serial Number</u>	<u>Dkt/Pg or Record # of</u> <u>Orig Location Notice</u>	<u>TWN</u> <u>SHP RNG SEC(S)</u>
<u>Beehive # 12</u>	<u>292067</u>		<u>3N 20W 14</u>
<u>Beehive # 16</u>	<u>294582</u>		<u>3N 20W 14</u>
<u>Beehive # 23</u>	<u>294589</u>		<u>3N 20W 14</u>
<u>Beehive # 24</u>	<u>294590</u>		<u>3N 20W 14</u>
<u>Beehive # 7</u>	<u>339958</u>		<u>3N 20W 15</u>
<u>Beehive # 9</u>	<u>339959</u>		<u>3N 20W 15</u>
<u>Beehive # 10</u>	<u>283918</u>		<u>3N 20W 15</u>
<u>Beehive # 13</u>	<u>292068</u>		<u>3N 20W 15</u>
<u>Beehive # 14</u>	<u>292069</u>		<u>3N 20W 15</u>
<u>Beehive # 20</u>	<u>294586</u>		<u>3N 20W 15</u>

BLM requires a \$5 nonrefundable service charge for each mining claim, mill site or tunnel site payable on or before December 30th (not the 31st). Mail to:

Bureau of Land Management
222 North Central Avenue
Phoenix, Arizona 85004-2203
602-417-9200
www.az.blm.gov

This form is for the purpose of complying with the laws of the United States Department of the Interior, Bureau of Land Management and the State of Arizona pertaining to assessment work and/or notice of intention to hold. 30 U.S.C. 28, 43 CFR 3833.2, ARS 27-208. Subject to Paperwork Reduction Act and Privacy Act statements available at the BLM AZ State Office. This form is not copyrighted. It may be reproduced without permission.



United States Department of the Interior
Bureau of Land Management
BUSINESS & SUPPORT SVCS DIV
222 N CENTRAL AVE
PHOENIX, AZ 85004 -2203
Phone: (602) 417-9200

Receipt

No:

1127457

Transaction #: 1166463**Date of Transaction:** 08/12/2005

CUSTOMER: JAMES BOATWRIGHT
PO BOX 2054
QUARTZSITE, AZ 85346

LINE #	QTY	DESCRIPTION	REMARKS	UNIT PRICE	TOTAL
1	1.00	LOCATABLE MINERALS / MINING CLAIMS-NOT NEW-UNADJUD, ONE AUTH NO. ONLY / MINING CLAIM MONEY RECEIVED (455) CASES: AMC292067/\$50.00	POL 2005 (10)	- n/a -	50.00
TOTAL:					\$50.00

PAYMENT INFORMATION			
1	AMOUNT:	\$50.00	POSTMARKED: N/A
	TYPE:	CASH	RECEIVED: 08/12/2005
	NAME:	BOATWRIGHT, JAMES PO BOX 2054 QUARTZSITE AZ 85346	

REMARKS

This receipt was generated by the automated BLM Collections and Billing System and is a paper representation of a portion of the official electronic record contained therein.

ENTERED IN COMPUTER

AMC 292067
AMC 294581
AMC 339958
AMC 283912
AMC 2920067
AMC 294581

Return Document to:

A3850-1 (NOV. 2001)

Telephone: _____

No. of Claims: 10 x \$5 = 50.00
Receipt No.: _____ Check No.: _____
Init: [Signature]
FOR BLM USE ONLY

☒ **AFFIDAVIT OF PERFORMANCE OF ANNUAL WORK.** Also fill in Items 1 through 9 and the reverse side of this document.

☐ **NOTICE OF INTENTION TO HOLD.** I intend to hold the claims(s)/site(s) listed on the reverse side of this document for the calendar year 20____. Also fill in Items 1 through 4 and Item 9.

Notices of Intention to Hold are for mill sites and tunnel sites or for mining claims when assessment work has not been done, regardless of whether the annual assessment has been suspended, deferred, or not yet accrued. The filing of a Notice of Intention to Hold shall not relieve the owner of complying with federal and state laws pertaining to the performance of annual assessment work. Notices of Intention to Hold for mill sites or tunnel sites need not be county recorded. For mining claims the form filed with the Bureau of Land Management (BLM) must be identical to the one that was or will be filed with the county.

Evidence of Annual Assessment Work or a Notice of Intention to Hold must be filed each calendar year following the calendar year in which the claim/site was located. **All claims listed on a single affidavit must be contiguous.**

1. State of Arizona, County of LA PAZ ss:

2. I, (Name) JAMES E. BOATWRIGHT

3. Reside at (Address) PO Box 2054

City Quartzsite, County LA PAZ, State AZ, Zip 85346

being duly sworn, deposes and says that he/she is a citizen of the United States, more than eighteen years of age, that all of the facts set forth in this affidavit/notice, subject to the provisions and penalties of 18 U.S.C. 1001 pertaining to the filing of false, fictitious, or fraudulent statements with the United States, are true and correct according to the best of my knowledge, information and belief.

4. Owner's name and address (If not shown in Items 1-3 above). **Check here if this is a change of address.** ☐

5. That I am personally acquainted with the mining claim(s). The work and improvements were made by and at the expense of the owner(s) of said claim(s). Said contiguous group of claims, listed on the reverse side of this document, are situated in the LA Cholla, OR PLOMASA Mining District, LA PAZ County, Arizona.

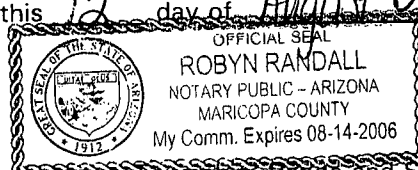
6. That between the dates starting at 12 o'clock noon on September 1, 2007 and ending at 12 o'clock noon on September 1, 2008 at least \$ 1500.00 Dollars worth of work and improvements were done and performed upon said claim(s) or upon one or more of a contiguous group of claims for the benefit of all, or wholly or partly outside of a contiguous group of claims for the benefit of all, not including the location work.

7. That the following persons were employed to perform the work and improvements described herein: James E. Boatwright

RE 101111

8. That the work and improvements performed were: Extend Drains and Roads Extend
Trenches & Cuts

9. Dated: Aug 12 2005 Signature: James E. Bratwright
SUBSCRIBED AND SWORN TO before me, a Notary Public, this 12 day of August, 2005
by James E. Bratwright
Notary Public
MY COMMISSION EXPIRES 8/14/06



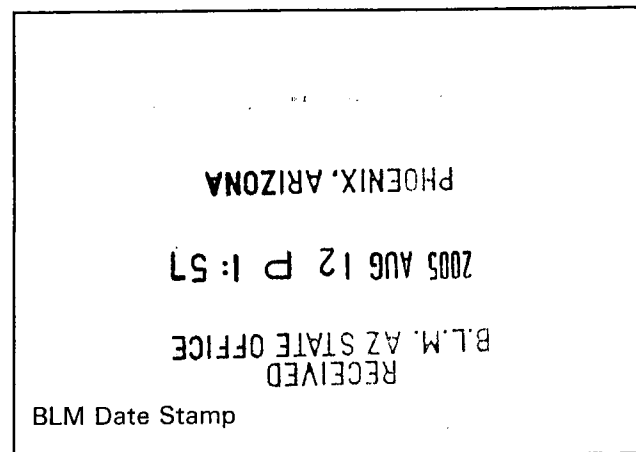
If the claims/sites have consecutive BLM numbers and are in the same Township, Range and Section(s), they may be listed as follows:

Sample 1 - 10	A MC 19640 - 49	Dkt/Pg 1025/1-10 Recording #9106173-82	4N 20W 36
<u>Claim/Site Name</u>	<u>Serial Number</u>	<u>Dkt/Pg or Record # of Orig Location Notice</u>	<u>TWN SHP RNG SEC(S)</u>
<u>Beehive # 12</u>	<u>292067</u>		<u>3N 20W 14</u>
<u>Beehive # 16</u>	<u>294582</u>		<u>3N 20W 14</u>
<u>Beehive # 23</u>	<u>294589</u>		<u>3N 20W 14</u>
<u>Beehive # 24</u>	<u>294590</u>		<u>3N 20W 14</u>
<u>Beehive # 7</u>	<u>339958</u>		<u>3N 20W 15</u>
<u>Beehive # 9</u>	<u>339959</u>		<u>3N 20W 15</u>
<u>Beehive # 10</u>	<u>283918</u>		<u>3N 20W 15</u>
<u>Beehive # 13</u>	<u>292068</u>		<u>3N 20W 15</u>
<u>Beehive # 14</u>	<u>292069</u>		<u>3N 20W 15</u>
<u>Beehive # 20</u>	<u>294586</u>		<u>3N 20W 15</u>

BLM requires a \$5 nonrefundable service charge for each mining claim, mill site or tunnel site payable on or before December 30th (not the 31st). Mail to:

Bureau of Land Management
222 North Central Avenue
Phoenix, Arizona 85004-2203
602-417-9200
www.az.blm.gov

This form is for the purpose of complying with the laws of the United States Department of the Interior, Bureau of Land Management and the State of Arizona pertaining to assessment work and/or notice of intention to hold. 30 U.S.C. 28, 43 CFR 3833.2, ARS 27-208. Subject to Paperwork Reduction Act and Privacy Act statements available at the BLM AZ State Office. This form is not copyrighted. It may be reproduced without permission.



United States Department of the Interior
Bureau of Land Management
BUSINESS & SUPPORT SVCS DIV
222 N CENTRAL AVE
PHOENIX, AZ 85004 -2203
Phone: (602) 417-9200

Receipt

No:

1127457

Transaction #: 1166463**Date of Transaction:** 08/12/2005

CUSTOMER: JAMES BOATWRIGHT
PO BOX 2054
QUARTZSITE, AZ 85346

LINE #	QTY	DESCRIPTION	REMARKS	UNIT PRICE	TOTAL
1	1.00	LOCATABLE MINERALS / MINING CLAIMS-NOT NEW-UNADJUD, ONE AUTH NO. ONLY / MINING CLAIM MONEY RECEIVED (455) CASES: AMC292067/\$50.00	POL 2005 (10)	- n/a -	50.00
TOTAL:					\$50.00

PAYMENT INFORMATION

1	AMOUNT:	\$50.00	POSTMARKED:	N/A
	TYPE:	CASH	RECEIVED:	08/12/2005
	NAME:	BOATWRIGHT, JAMES PO BOX 2054 QUARTZSITE AZ 85346		

REMARKS

This receipt was generated by the automated BLM Collections and Billing System and is a paper representation of a portion of the official electronic record contained therein.

ENTERED BY COMPUTER

Form 3830-2
(January 2000)UNITED STATES
DEPARTMENT OF THE INTERIOR
BUREAU OF LAND MANAGEMENT

MAINTENANCE FEE WAIVER CERTIFICATION

SEE INSTRUCTIONS ON REVERSE

FORM APPROVED
OMB NO. 1004-0114
Expires: December 31, 2002

ab

1. This small miner waiver is filed for the assessment year beginning at noon on September 1, 2005 and ending at noon on September 1, 2006
2. The undersigned and all related parties owned ten or fewer mining claims, mill, or tunnel sites located and maintained on Federal lands in the United States of America on September 1, 2005
3. The undersigned have performed the assessment work required by law for each mining claim listed prior to filing this waiver and understand that by filing this form; an affidavit of assessment work must be recorded by the December 30th following the filing of this waiver.
4. The undersigned understand that if the assessment work obligation has not yet come due under 30 U.S.C. 28 (for those claims in their first assessment year only); a notice of intent to hold reciting this condition must be recorded by the December 30th following the filing of this waiver.
5. The undersigned understand that mill and tunnel sites may also be listed upon this waiver and be waived from payment of the maintenance fee; and that a notice of intent to hold for these sites is required to be recorded by the December 30th immediately following the filing of this waiver.
6. The undersigned understand and acknowledge that pursuant to 43 U.S.C. 1212 and 18 U.S.C. 1001; the filing or recording of a false, fictitious, or fraudulent document with the Bureau of Land Management may result in a fine of up to \$250,000, a prison term not to exceed five years, or both.
7. The mining claims, mill or tunnel sites for which this waiver from payment of the maintenance fees is requested are:

CLAIM OR SITE NAME	BLM RECORDATION SERIAL NUMBER
1. Beehive # 12	AMC # 292067
2. Beehive # 16	AMC # 294582
3. Beehive # 23	AMC # 294589
4. Beehive # 24	AMC # 294590
5. Beehive # 7	AMC # 339958
6. Beehive # 9	AMC # 339959
7. Beehive # 10	AMC # 283918
8. Beehive # 13	AMC # 292068
9. Beehive # 14	AMC # 292069
10. Beehive # 20	AMC # 294586

The owner(s) (claimants) of the above mining claims and sites are:

Jane Little
(Owner's Name - Please Print)
217 Skyline Drive
(Street or P.O. Box)
Homer Alaska 99603
(City) (State) (Zip Code)

Jane Little
(Owner's Signature)

(Owner's Name - Please Print)

(Street or P.O. Box)

(City) (State) (Zip Code)

(Owner's Name - Please Print)

(Street or P.O. Box)

(City) (State) (Zip Code)

(Continued on reverse)

Arizona State Office

Safford Field Office

ENTERED INTO COMPUTER

9/22/05 ab

RECEIVED
BUREAU OF
LAND MANAGEMENT
2005 AUG 22 P 1:02
ARIZONA
STATE OFFICE
PHOENIX, ARIZONA

AMC 283912
AMC 294581
AMC 292067
AMC 339958

UNITED STATES
DEPARTMENT OF THE INTERIOR
BUREAU OF LAND MANAGEMENT

105

FORM APPROVED
OMB NO. 1004-0114
Expires: November 30, 2003

77A

MAINTENANCE FEE WAIVER CERTIFICATION


SEE INSTRUCTIONS ON NEXT PAGE

1. This small miner waiver is filed for the assessment year beginning at noon on September 1, 04 and ending at noon on September 1, 05.
2. The undersigned and all related parties owned ten or fewer mining claims, mill, or tunnel sites located and maintained on Federal lands in the United States of America on September 1, 04.
3. The undersigned have performed the assessment work **required by law** for each mining claim listed **prior to filing this waiver** and understand that by filing this form; an affidavit of assessment work **must** be recorded by the December 30th following the filing of this waiver.
4. The undersigned understand that if the assessment work obligation has not yet come due under 30 U.S.C. 28 (for those claims in their first assessment year only); a notice of intent to hold reciting this condition **must** be recorded by the December 30th following the filing of this waiver.
5. The undersigned understand that mill and tunnel sites may also be listed upon this waiver and be waived from payment of the maintenance fee; and that a notice of intent to hold for these sites is required to be recorded by the December 30th immediately following the filing of this waiver.
6. The undersigned understand and acknowledge that pursuant to 43 U.S.C. 1212 and 18 U.S.C. 1001; the filing or recording of a false, fictitious, or fraudulent document with the Bureau of Land Management may result in a fine of up to \$250,000, a prison term not to exceed five years, or both.
7. The mining claims, mill or tunnel sites for which this waiver from payment of the maintenance fees is requested are:

CLAIM OR SITE NAME	BLM RECORDATION SERIAL NUMBER
1. Beehive # 10	AMC 283918
2. Beehive # 13	AMC 292068
3. Beehive # 14	AMC 292069
4. Beehive # 20	AMC 294586
5. Beehive # 7	AMC 339958
6. Beehive # 9	AMC 339959
7. Beehive # 12	AMC 292067
8. Beehive # 16	AMC 294582
9. Beehive # 23	AMC 294589
10. Beehive # 24	AMC 294590

The owner(s) (claimants) of the above mining claims and sites are:

Jane Little
(Owner's Name - Please Print)
217 Skyline Drive
(Street or P.O. Box)
Homer Alaska 99603
(City) (State) (Zip Code)

X 
(Owner's Signature)

(Owner's Name - Please Print)

(Owner's Signature)

(Street or P.O. Box)

(City)

(State)

(Zip Code)

(Owner's Name - Please Print)

(Owner's Signature)

(Street or P.O. Box)

(City)

(State)

(Zip Code)

(Continued on next page)

ENTERED IN COMPUTER

88 8/31/04

AMC 283912
AMC 294581
AMC 292067
AMC 339958

Return Document to:

JANE LITTLE
217 SKYLINE DRIVE
NAPER ALASKA 99603

Telephone: 1-907-235 0550

A3850-1(Sept 2003)

NO. OF CLAIMS: 10 x \$5 = \$50.00

CHECK NO: INIT: 720

FOR BLM USE ONLY

SELECT ONLY ONE:

☒ **AFFIDAVIT OF PERFORMANCE OF ANNUAL WORK.** Also fill in Items 1 through 9 on the reverse side of this document.

☐ **NOTICE OF INTENTION TO HOLD.** I intend to hold the claims(s)/site(s) listed below for the calendar year 2. Also fill in Items 1 through 4 and Item 9 on the reverse side of this document.

AMC NUMBER	CLAIM/SITE NAME	COUNTY RECORDER DATA	SEC	TNSP	RNGE
	Beehive #				
293918	Beehive # 10		15	3N	20W
292068	Beehive # 13		15	3N	20W
292069	Beehive # 14		15	3N	20W
294586	Beehive # 20		15	3N	20W
339958	Beehive # 7		15	3N	20W
339959	Beehive # 9		15	3N	20W
292067	Beehive # 12		14	3N	20W
294582	Beehive # 16		14	3N	20W
294589	Beehive # 23		14	3N	20W
294590	Beehive # 24		14	3N	20W

BLM requires a \$5 nonrefundable service charge for each mining claim, mill site or tunnel site payable on or before December 30th (not the 31st).
Mail to:

Bureau of Land Management
222 North Central Avenue
Phoenix, Arizona 85004-2203

602-417-9200
www.az.blm.gov

ENTERED IN COMPUTER
8/31/04

RECEIVED B.L.M. AZ STATE OFFICE
2004 AUG -2 A 9:42
PHOENIX, ARIZONA
BLM Date Stamp

Notices of Intention to Hold are for mill sites, tunnel sites or mining claims when assessment work has not been done, regardless of whether the annual assessment has been suspended, deferred, or not yet accrued. The filing of a Notice of Intention to Hold shall not relieve the owner of complying with federal and state laws pertaining to the performance of annual assessment work. Notices of Intention to Hold for mill sites or tunnel sites need not be county recorded. For mining claims the form filed with the Bureau of Land Management must be identical to the one that was or will be filed with the county. All claims listed on a single affidavit must be contiguous.

Evidence of Annual Assessment Work or a Notice of Intention to Hold must be filed each calendar year following the calendar year in which the claim/site was located.


1. State of Arizona, County of LAPAZ ss:
2. I, (Name) James E. Beatonight
3. Reside at (Address) P.O. Box 2054 #16 East Holiday PALMS RV Res
City Quartzsite, County LAPAZ, State AZ Zip 85346 being duly sworn,
deposes and says that he/she is a citizen of the United States, more than eighteen years of age, that all of the facts set forth in this affidavit/notice, subject to the provisions and penalties of 18 U.S.C. 1001 pertaining to the filing of false, fictitious, or fraudulent statements with the United States, are true and correct according to the best of my knowledge, information and belief.
4. Owner's name and address (If not shown in Items 1-3 above). JANE LITTLE, 217
SKYLINE Drive, HOME, ALASKA 99603
5. That I am personally acquainted with the mining claim(s). The work and improvements were made by and at the expense of the owner(s) of said claim(s). Said contiguous group of claims, listed on the reverse side of this document, are situated in the LAPAZ Mining District, LAPAZ County, Arizona.
6. That between the dates starting at 12 o'clock noon on September 1, 20003 and ending at 12 o'clock noon on September 1, 20004 at least \$ 2,000.00 Dollars worth of work and improvements were done and performed upon said claim(s) or upon one or more of a contiguous group of claims for the benefit of all, wholly or partly outside of a contiguous group of claims for the benefit of all, not including the location work.
7. That the following persons were employed to perform the work and improvements described herein: _____
James E. Beatonight
8. That the work and improvements performed were: Extending Trenches & cuts
Build & Repair Roads

9. Dated: 6-23-2004 Signature: Jane B. Little

SUBSCRIBED AND SWORN TO before me, a Notary Public, this 23rd day of June, 2004

By: Roxanne Lawver for Jane B. Little
Notary Public Roxanne Lawver

MY COMMISSION EXPIRES 08-28-05



This form is for the purpose of complying with the laws of the USDI, Bureau of Land Management and the State of Arizona pertaining to assessment work and/or notice of intention to hold. 30 U.S.C. 28, 48 U.S.C. 3833.2, ARS 27-208. Subject to Paperwork Reduction Act and Privacy Act statements available at the AZ State Office. This form is not copyrighted and may be reproduced.

United States Department of the Interior
Bureau of Land Management
BUSINESS & SUPPORT SVCS DIV
222 N CENTRAL AVE
PHOENIX, AZ 85004 -2203
Phone: (602) 417-9200

Receipt

No:

920211

Transaction #: 954280

Date of Transaction: 08/03/2004

CUSTOMER: JANE LITTLE
217 SKYLINE DR
HOMER, AK 99603

LINE #	QTY	DESCRIPTION	REMARKS	UNIT PRICE	TOTAL
1	1.00	LOCATABLE MINERALS / MINING CLAIMS-NOT NEW-UNADJUD, ONE AUTH NO. ONLY / MINING CLAIM MONEY RECEIVED (455) CASES: AMC283918/\$50.00	POL 2004 (10)	- n/a -	50.00
TOTAL:					\$50.00

PAYMENT INFORMATION

NOTE: Items will appear on credit card statement as "Bureau of Land Management".

1	AMOUNT:	\$50.00	POSTMARKED:	N/A
	TYPE:	CREDIT CARD	RECEIVED:	08/03/2004
	NAME:	BOATWRIGHT, JAMES PO BOX 2054 QUARTZSITE AZ 85346		
	CARD NO:	XXXXXXXXXXXX4602	AUTH CODE:	560260
	NAME ON CARD:	BOATWRIGHT/JAMES E		
	EXPIRES:	01/31/2007		
	SIGNATURE:			

REMARKS

WAIVER FILED ALSO

This receipt was generated by the automated BLM Collections and Billing System and is a paper representation of a portion of the official electronic record contained therein.

AMC 292067
AMC 294581
AMC 283912
~~AMC 283912~~
AMC 339958

Return Document to:

A3850-1 (NOV. 2001)

JANE LITTLE
65701 SKYLINE DRIVE
HOMER, ALASKA 99603
Telephone: (907) 235-0550

No. of Claims: 10 x \$5 = \$50
Receipt No.: 10622 Check No.: C457
Init: JR
FOR BLM USE ONLY

☒ **AFFIDAVIT OF PERFORMANCE OF ANNUAL WORK.** Also fill in Items 1 through 9 and the reverse side of this document.

NOTICE OF INTENTION TO HOLD. I intend to hold the claims(s)/site(s) listed on the reverse side of this document for the calendar year 20___. Also fill in Items 1 through 4 and Item 9.

Notices of Intention to Hold are for mill sites and tunnel sites or for mining claims when assessment work has not been done, regardless of whether the annual assessment has been suspended, deferred, or not yet accrued. The filing of a Notice of Intention to Hold shall not relieve the owner of complying with federal and state laws pertaining to the performance of annual assessment work. Notices of Intention to Hold for mill sites or tunnel sites need not be county recorded. For mining claims the form filed with the Bureau of Land Management (BLM) must be identical to the one that was or will be filed with the county.

Evidence of Annual Assessment Work or a Notice of Intention to Hold must be filed each calendar year following the calendar year in which the claim/site was located. **All claims listed on a single affidavit must be contiguous.**

1. State of Arizona, County of LA PAZ. ss:
2. I, (Name) JANE LITTLE
3. Reside at (Address) 65701 SKYLINE DRIVE
City HOMER ^{Borough} County KENAI PENINSULA State ALASKA Zip 99603

being duly sworn, deposes and says that he/she is a citizen of the United States, more than eighteen years of age, that all of the facts set forth in this affidavit/notice, subject to the provisions and penalties of 18 U.S.C. 1001 pertaining to the filing of false, fictitious, or fraudulent statements with the United States, are true and correct according to the best of my knowledge, information and belief.

4. Owner's name and address (If not shown in Items 1-3 above). ☐ Check here if this is a change of address. ☐

JANE LITTLE

5. That I am personally acquainted with the mining claim(s). The work and improvements were made by and at the expense of the owner(s) of said claim(s). Said contiguous group of claims, listed on the reverse side of this document, are situated in the LA CHOLLA or PLUMAS Mining District, LA PAZ County, Arizona.

6. That between the dates starting at 12 o'clock noon on September 1, 2002 and ending at 12 o'clock noon on September 1, 2003 at least \$ 2,000.00 Dollars worth of work and improvements were done and performed upon said claim(s) or upon one or more of a contiguous group of claims for the benefit of all, or wholly or partly outside of a contiguous group of claims for the benefit of all, not including the location work.

7. That the following persons were employed to perform the work and improvements described herein: JAMES E. BOATWRIGHT

10/12/03
VERIFIED

ENTERED IN COMPUTER

RE 8/18/03

8. That the work and improvements performed were: ADVANCE CUTS IMPROVE ACCESS
EXISTING ROADS TO MINING OPERATION IMPROVE EXISTING
TRAILS

9. Dated: 5-27-2003

Signature: Jane Little

SUBSCRIBED AND SWORN TO before me, a Notary Public, this 27th day of May, 2003
by Drain Kimberly Hubert

Notary Public

MY COMMISSION EXPIRES 8/12/06

If the claims/sites have consecutive BLM numbers and are in the same Township, Range and Section(s), they may be listed as follows:

Sample 1 - 10

A MC 19640 - 49

Dkt/Pg 1025/1-10
Recording #9106173-82

4N 20W 36

Claim/Site Name	Serial Number	Dkt/Pg or Record # of Orig Location Notice	TWN		
			SHP	RNG	SEC(S)
Beehive # 12	AMC 292067		3	20	14
Beehive # 16	AMC 294582		3	20	14
Beehive # 23	AMC 294589		3	20	14
Beehive # 24	AMC 294590		3	20	14
Beehive # 10	AMC 283918		3	20	15
Beehive # 13	AMC 292068		3	20	15
Beehive # 14	AMC 292069		3	20	15
Beehive # 20	AMC 294586		3	20	15
Beehive # 7	AMC 339958		3	20	15
Beehive # 9	AMC 339959		3	20	15

BLM requires a \$5 nonrefundable service charge for each mining claim, mill site or tunnel site payable on or before December 30th (not the 31st). Mail to:

Bureau of Land Management
222 North Central Avenue
Phoenix, Arizona 85004-2203
602-417-9200
www.az.blm.gov

This form is for the purpose of complying with the laws of the United States Department of the Interior, Bureau of Land Management and the State of Arizona pertaining to assessment work and/or notice of intention to hold. 30 U.S.C. 28, 43 CFR 3833.2, ARS 27-208. Subject to Paperwork Reduction Act and Privacy Act statements available at the BLM AZ State Office. This form is not copyrighted. It may be reproduced without permission.

PHOENIX, ARIZONA

2003 JUL - 2 A 10:11

B.L.M. AZ STATE OFFICE
RECEIVED

BLM Date Stamp

United States Department of the Interior
Bureau of Land Management
BUSINESS & SUPPORT SVCS DIV
222 N CENTRAL AVE
PHOENIX, AZ 85004 -2203
Phone: (602) 417-9200

Receipt

No:

706122

Transaction #: 734983**Date of Transaction:** 07/02/2003

CUSTOMER: JANE LITTLE
65701 SKYLINE DR
HOMER, AK 99603

LINE #	QTY	DESCRIPTION	REMARKS	UNIT PRICE	TOTAL
1	1.00	LOCATABLE MINERALS / MINING CLAIMS-NOT NEW-UNADJUD, ONE AUTH NO. ONLY / MINING CLAIM MONEY RECEIVED (455) CASES: AMC292067/\$50.00	POL 2003 (10)	- n/a -	50.00
TOTAL:					\$50.00

PAYMENT INFORMATION				
1	AMOUNT:	\$50.00	POSTMARKED:	N/A
	TYPE:	CASH	RECEIVED:	07/02/2003
	NAME:	LITTLE, JANE 65701 SKYLINE DR HOMER AK 99603		

REMARKS

This receipt was generated by the automated BLM Collections and Billing System and is a paper representation of a portion of the official electronic record contained therein.

UNITED STATES
DEPARTMENT OF THE INTERIOR
BUREAU OF LAND MANAGEMENT

MAINTENANCE FEE WAIVER CERTIFICATION

SEE INSTRUCTIONS ON REVERSE

AMC 339958
AMC 283912
AMC 292067

75

FORM APPROVED
OMB NO. 1004-0114
Expires: December 31, 2002

AMC 294581

78

1. This small miner waiver is filed for the assessment year beginning at noon on September 1, 03 and ending at noon on September 1, 04.
2. The undersigned and all related parties owned ten or fewer mining claims, mill, or tunnel sites located and maintained on Federal lands in the United States of America on September 1, 03.
3. The undersigned have performed the assessment work **required by law** for each mining claim listed **prior to filing this waiver** and understand that by filing this form; an affidavit of assessment work **must** be recorded by the December 30th following the filing of this waiver.
4. The undersigned understand that if the assessment work obligation has not yet come due under 30 U.S.C. 28 (for those claims in their first assessment year only); a notice of intent to hold reciting this condition **must** be recorded by the December 30th following the filing of this waiver.
5. The undersigned understand that mill and tunnel sites may also be listed upon this waiver and be waived from payment of the maintenance fee; and that a notice of intent to hold for these sites is required to be recorded by the December 30th immediately following the filing of this waiver.
6. The undersigned understand and acknowledge that pursuant to 43 U.S.C. 1212 and 18 U.S.C. 1001; the filing or recording of a false, fictitious, or fraudulent document with the Bureau of Land Management may result in a fine of up to \$250,000, a prison term not to exceed five years, or both.
7. The mining claims, mill or tunnel sites for which this waiver from payment of the maintenance fees is requested are:

CLAIM OR SITE NAME	BLM RECORDATION SERIAL NUMBER
1. Beehive # 12	AMC # 292067
2. Beehive # 16	" 294582
3. Beehive # 23	" 294589
4. Beehive # 24	" 294590
5. Beehive # 10	" 283918
6. Beehive # 13	" 292068
7. Beehive # 14	" 292069
8. Beehive # 20	" 294586
9. Beehive # 7	" 339958
10. Beehive # 9	AMC 339959

The owner(s) (claimants) of the above mining claims and sites are:

JANE LITTLE
(Owner's Name - Please Print)

65701 Skyline Drive
(Street or P.O. Box)

HOMER ALASKA 99603
(City) (State) (Zip Code)

Jane Little
(Owner's Signature)

(Owner's Name - Please Print)

(Owner's Signature)

(Street or P.O. Box)

(City)

(State)

(Zip Code)

(Owner's Name - Please Print)

(Owner's Signature)

(Street or P.O. Box)

(City)

(State)

(Zip Code)

(Continued on reverse)

ENTERED IN COMPUTER

7/18/03

(Owner's Name - Please Print)

(Owner's Signature)

(Street or P.O. Box)

(City)

(State)

(Zip Code)

(Owner's Name - Please Print)

(Owner's Signature)

(Street or P.O. Box)

(City)

(State)

(Zip Code)

(Owner's Name - Please Print)

(Owner's Signature)

(Street or P.O. Box)

(City)

(State)

(Zip Code)

(Owner's Name - Please Print)

(Owner's Signature)

(Street or P.O. Box)

(City)

(State)

(Zip Code)

INSTRUCTIONS

1. This certification is made under the provisions of § 1744 of Title 43 and § 28-28k of Title 30 of the United States Code; and the regulations thereunder (43 CFR Part 3830).
2. The claimant(s) **must** fill in the dates in paragraph 1 for the beginning and ending of the assessment year for which this waiver is sought.
3. The claimant(s) **must** fill in the date in paragraph 2 for the beginning of the assessment year for which this waiver is sought.
4. All claim and site names and Bureau of Land Management (BLM) serial numbers **must** be listed for the mining claims, mill sites, and tunnel sites for which the waiver is sought.
5. All owners of the mining claims, mill sites, and tunnel sites and their addresses **must** be given.
6. This waiver form **must** be signed by all the claimants or their designated agent, in original form. If an agent is designated, a notarized designation of agent, signed by all of the claimants with proper address given, **must** be submitted with this waiver.
7. This form **must** be filed no later than September 1st for the upcoming assessment year in the BLM State Office where the mining claims or sites are recorded, or the waiver cannot be granted by the BLM. (Example: to obtain a waiver for the assessment year 2000, which begins at noon on September 1, 1999, you **must** qualify for and file for a waiver no later than September 1, 1999 in the proper BLM State Office).
8. For all mining claims which require assessment work, you **must** record an affidavit of labor on or before the December 30th immediately following the filing of this waiver. For all other mining claims or sites waived, you **must** record a notice of intent to hold on or before the December 30th immediately following the filing of this waiver.
9. Mill and tunnel sites may also be listed upon this waiver and be waived from payment of the maintenance fee. A notice of intent to hold for these sites is required to be filed by the December 30th following the filing of this waiver.

NOTICE/BURDEN HOURS STATEMENT

The Privacy Act of 1974, *as amended*, and the regulation in 43 CFR 2.48(d) provide that you be furnished the following information in connection with the information required by this certification of waiver from rental fees.

AUTHORITY: 30 U.S.C. 28-28k; 43 U.S.C. 1201, 1457, 1740, and 1744; and 43 CFR 3830.

PRINCIPLE PURPOSE: This information is to be used to verify that the owner(s) (claimants) of a mining claim has complied with 30 U.S.C. 28f and is entitled to perform assessment work in lieu of paying the maintenance fee for the mining claims listed on this form.

ROUTINE USE: (1) Adjudication of the claimant(s) certification of waiver from paying the maintenance fee otherwise required by 30 U.S.C. 28f. (2) Disclosure may be made to appropriate Federal agencies when location is made within the agency's geographic area of responsibility. (3) Information from the record and/or the record will be transferred to the appropriate Federal, State, or local agency, or a member of the public in response to a specific request for pertinent information. (4) Information may also be provided to the Department of Justice or in a proceeding before a court or adjudicative body; or to Federal, State, local or foreign agencies when needed for enforcement of civil or criminal codes or applicable regulations concerning title rights upon the public land.

EFFECT OF NOT PROVIDING INFORMATION: Disclosure of this information is required by 30 U.S.C. 28f and 43 CFR Part 3830 for those qualified claimants wishing to take the small miner waiver allowed. Failure to supply the information required in this form to support the claimants certification of waiver from payment of the otherwise required maintenance fees will result in the waiver being disallowed and the mining claims subject to forfeiture by BLM under 30 U.S.C. 28i.

The Paperwork Reduction Act of 1995 requires us to inform you that:

This information is being collected to allow the BLM to determine if you qualify for a waiver from the payment of \$100 per mining claim or site maintenance fee established in 30 U.S.C. 28f and the implementing regulations at 43 CFR 3830. A response to this request is required in accordance with the statute to obtain your benefit.

BLM would like you to know that you do not have to respond to this, or any other, Federal agency-sponsored information collection unless it displays a currently valid OMB control number.

Public reporting burden for this form is estimated to average 8 minutes (0.133 hours) per response, including time to review instructions, gathering and maintaining data, and completing and reviewing the form. Direct comments regarding this burden estimate, or any other aspect of this form, to the U.S. Department of the Interior, Bureau of Land Management (1004-0114) Bureau Clearance Officer (WO-696), Mail Stop 40118, 1849 C St., N.W., Washington, D.C. 20240.

FOR OFFICIAL USE ONLY

RECEIVED
B.L.M. AZ STATE OFFICE
JUL 2 1999

UNITED STATES
DEPARTMENT OF THE INTERIOR
BUREAU OF LAND MANAGEMENT

MAINTENANCE FEE WAIVER CERTIFICATION

SEE INSTRUCTIONS ON REVERSE

283912

292067

294581

339958

FORM APPROVED

OMB NO. 1004-0114

Expires: December 31, 2002

1. This small miner waiver is filed for the assessment year beginning at noon on September 1, 02 and ending at noon on September 1, 03.
2. The undersigned and all related parties owned ten or fewer mining claims, mill, or tunnel sites located and maintained on Federal lands in the United States of America on September 1, ____.
3. The undersigned have performed the assessment work required by law for each mining claim listed prior to filing this waiver and understand that by filing this form; an affidavit of assessment work must be recorded by the December 30th following the filing of this waiver.
4. The undersigned understand that if the assessment work obligation has not yet come due under 30 U.S.C. 28 (for those claims in their first assessment year only); a notice of intent to hold reciting this condition must be recorded by the December 30th following the filing of this waiver.
5. The undersigned understand that mill and tunnel sites may also be listed upon this waiver and be waived from payment of the maintenance fee; and that a notice of intent to hold for these sites is required to be recorded by the December 30th immediately following the filing of this waiver.
6. The undersigned understand and acknowledge that pursuant to 43 U.S.C. 1212 and 18 U.S.C. 1001; the filing or recording of a false, fictitious, or fraudulent document with the Bureau of Land Management may result in a fine of up to \$250,000, a prison term not to exceed five years, or both.
7. The mining claims, mill or tunnel sites for which this waiver from payment of the maintenance fees is requested are:

CLAIM OR SITE NAME	BLM RECORDATION SERIAL NUMBER
1. Beehive #12	292067
2. Beehive #16	294582
3. Beehive # 38	294589
4. Beehive # 24	294590
5. Beehive # 7	339958
6. Beehive # 9	339959
7. Beehive # 10	283918
8. Beehive # 13	292068
9. Beehive # 14	292069
10. Beehive # 20	294586

The owner(s) (claimants) of the above mining claims and sites are:

JANE LITTLE
(Owner's Name - Please Print)X Jane Little
(Owner's Signature)65701 SKYLINE DR.
(Street or P.O. Box)Homer ALASKA 99603
(City) (State) (Zip Code)

(Owner's Name - Please Print)

(Street or P.O. Box)

(City) (State) (Zip Code)

(Owner's Name - Please Print)

(Street or P.O. Box)

(City) (State) (Zip Code)

(Continued on reverse)

(Owner's Signature)

(Owner's Signature)

ENTERED IN COMPUTER

malyde 6/13/02

RECEIVED
BLM AT STATE OFFICE
2002 MAY 10 A 11:37
PHOENIX ARIZONA

(Owner's Name - Please Print) <u>JANE LITTLE 65701 SKYLINE DR</u> (Street or P.O. Box)	(Owner's Signature) <u>Home</u> (City)
(Owner's Name - Please Print) (Street or P.O. Box)	(Owner's Signature) (City) (State) (Zip Code)
(Owner's Name - Please Print) (Street or P.O. Box)	(Owner's Signature) (City) (State) (Zip Code)
(Owner's Name - Please Print) (Street or P.O. Box)	(Owner's Signature) (City) (State) (Zip Code)

INSTRUCTIONS

- | | |
|--|---|
| <ol style="list-style-type: none"> 1. This certification is made under the provisions of § 1744 of Title 43 and § 28-28k of Title 30 of the United States Code; and the regulations thereunder (43 CFR Part 3830). 2. The claimant(s) must fill in the dates in paragraph 1 for the beginning and ending of the assessment year for which this waiver is sought. 3. The claimant(s) must fill in the date in paragraph 2 for the beginning of the assessment year for which this waiver is sought. 4. All claim and site names and Bureau of Land Management (BLM) serial numbers must be listed for the mining claims, mill sites, and tunnel sites for which the waiver is sought. 5. All owners of the mining claims, mill sites, and tunnel sites and their addresses must be given. 6. This waiver form must be signed by all the claimants or their designated agent, in original form. If an agent is designated, a notarized designation of agent, signed by all of the claimants with proper address given, must be submitted with this waiver. | <ol style="list-style-type: none"> 7. This form must be filed no later than September 1st for the upcoming assessment year in the BLM State Office where the mining claims or sites are recorded, or the waiver cannot be granted by the BLM. (Example: to obtain a waiver for the assessment year 2000, which begins at noon on September 1, 1999, you must qualify for and file for a waiver no later than September 1, 1999 in the proper BLM State Office). 8. For all mining claims which require assessment work, you must record an affidavit of labor on or before the December 30th immediately following the filing of this waiver. For all other mining claims or sites waived, you must record a notice of intent to hold on or before the December 30th immediately following the filing of this waiver. 9. Mill and tunnel sites may also be listed upon this waiver and be waived from payment of the maintenance fee. A notice of intent to hold for these sites is required to be filed by the December 30th following the filing of this waiver. |
|--|---|

NOTICE/BURDEN HOURS STATEMENT

The Privacy Act of 1974, *as amended*, and the regulation in 43 CFR 2.48(d) provide that you be furnished the following information in connection with the information required by this certification of waiver from rental fees.

AUTHORITY: 30 U.S.C. 28-28k; 43 U.S.C. 1201, 1457, 1740, and 1744; and 43 CFR 3830.

PRINCIPLE PURPOSE: This information is to be used to verify that the owner(s) (claimants) of a mining claim has complied with 30 U.S.C. 28f and is entitled to perform assessment work in lieu of paying the maintenance fee for the mining claims listed on this form.

ROUTINE USE: (1) Adjudication of the claimant(s) certification of waiver from paying the maintenance fee otherwise required by 30 U.S.C. 28f. (2) Disclosure may be made to appropriate Federal agencies when location is made within the agency's geographic area of responsibility. (3) Information from the record and/or the record will be transferred to the appropriate Federal, State, or local agency, or a member of the public in response to a specific request for pertinent information. (4) Information may also be provided to the Department of Justice or in a proceeding before a court or adjudicative body; or to Federal, State, local or foreign agencies when needed for enforcement of civil or criminal codes or applicable regulations concerning title rights upon the public land.

EFFECT OF NOT PROVIDING INFORMATION: Disclosure of this information is required by 30 U.S.C. 28f and 43 CFR Part 3830 for those qualified claimants wishing to take the small miner waiver allowed. Failure to supply the information required in this form to support the claimants certification of waiver from payment of the otherwise required maintenance fees will result in the waiver being disallowed and the mining claims subject to forfeiture by BLM under 30 U.S.C. 28i.

The Paperwork Reduction Act of 1995 requires us to inform you that:

This information is being collected to allow the BLM to determine if you qualify for a waiver from the payment of \$100 per mining claim or site maintenance fee established in 30 U.S.C. 28f and the implementing regulations at 43 CFR 3830. A response to this request is required in accordance with the statute to obtain your benefit.

BLM would like you to know that you do not have to respond to this, or any other, Federal agency-sponsored information collection unless it displays a currently valid OMB control number.

Public reporting burden for this form is estimated to average 8 minutes (0.133 hours) per response, including time to review instructions, gathering and maintaining data, and completing and reviewing the form. Direct comments regarding this burden estimate, or any other aspect of this form, to the U.S. Department of the Interior, Bureau of Land Management, (1004-0114) Bureau Clearance Officer (WO-630), Mail Stop 401 LS, 1849 C St., N.W., Washington, D.C. 20240.

FOR OFFICIAL USE ONLY

AMC 292067, Et al

May 17, 2002

Please sign the attached waiver and return to my attention. The Waiver cannot be processed without the signatures of all owners.

Thank you,

Dorie Morrison
Bureau of Land Management
222 N. Central Avenue
Phoenix, AZ 85004
PH: 602-417-9355

*Thank you - signature done.
Jane Little*

RECEIVED
BUREAU OF
LAND MANAGEMENT
2002 JUN 13 A 9:21
ARIZONA
STATE OFFICE
PHOENIX, ARIZONA

Receipt No. 490975

Trans No. 513899

LEAD FILE #'S

292067, 283912

AMC Number	Code	Amount
283912	480	5.00
292007-292009	1	15.00
294582	1	5.00
294581	1	5.00
294589-294590	1	10.00
339958-339959	1	10.00
TOTAL:	480	\$71.00

Date of Doc

Date of Rec't

Amount Rec'd

Amount Earned

480 POL
481 NOI
482 MAINT
396 TRANS
635 AMEND

AMC Number	Code	Amount
TOTAL:		\$

Date Entered:**Date Verified:**

Sent to Accts:

Date Earned:

NOTES:

PHOENIX ARIZONA
2002 MAY 10
BLM AZ STATE OFFICE
RECEIVED
3850 (NOV. 2001)

Return Document to:

JANE LITTLE
65701 SKYLINE Dr.
Homer ALASKA 99603
Telephone: _____

No. of Claims: 10	\$5 = 50
Receipt No.: _____	Check No.: _____
Init: TEB	FOR BLM USE ONLY

☒ **AFFIDAVIT OF PERFORMANCE OF ANNUAL WORK.** Also fill in Items 1 through 9 and the reverse side of this document.

☐ **NOTICE OF INTENTION TO HOLD.** I intend to hold the claims(s)/site(s) listed on the reverse side of this document for the calendar year 2003. Also fill in Items 1 through 4 and Item 9.

Notices of Intention to Hold are for mill sites and tunnel sites or for mining claims when assessment work has not been done, regardless of whether the annual assessment has been suspended, deferred, or not yet accrued. The filing of a Notice of Intention to Hold shall not relieve the owner of complying with federal and state laws pertaining to the performance of annual assessment work. Notices of Intention to Hold for mill sites or tunnel sites need not be county recorded. For mining claims the form filed with the Bureau of Land Management (BLM) must be identical to the one that was or will be filed with the county.

Evidence of Annual Assessment Work or a Notice of Intention to Hold must be filed each calendar year following the calendar year in which the claim/site was located. **All claims listed on a single affidavit must be contiguous.**

1. State of Arizona, County of LA PAZ ss: _____
2. I, (Name) JANE LITTLE
3. Reside at (Address) 65701 SKYLINE Dr
City HOMER, County _____, State ALASKA Zip 99603

being duly sworn, deposes and says that he/she is a citizen of the United States, more than eighteen years of age, that all of the facts set forth in this affidavit/notice, subject to the provisions and penalties of 18 U.S.C. 1001 pertaining to the filing of false, fictitious, or fraudulent statements with the United States, are true and correct according to the best of my knowledge, information and belief.

4. Owner's name and address (If not shown in Items 1-3 above). **Check here if this is a change of address.** ☐

5. That I am personally acquainted with the mining claim(s). The work and improvements were made by and at the expense of the owner(s) of said claim(s). Said contiguous group of claims, listed on the reverse side of this document, are situated in the LA PAZ (01) PLAMORA Mining District, LA PAZ County, Arizona.

6. That between the dates starting at 12 o'clock noon on September 1, 2002 and ending at 12 o'clock noon on September 1, 2002 at least \$ 2000.00 Dollars worth of work and improvements were done and performed upon said claim(s) or upon one or more of a contiguous group of claims for the benefit of all, or wholly or partly outside of a contiguous group of claims for the benefit of all, not including the location work.

7. That the following persons were employed to perform the work and improvements described herein:
WORK Performed by James E. Boatwright
ENTERED INTO COMPUTER 5/30/02 JK

8. That the work and improvements performed were: Extend out's improve Roads & trails

9. Dated: _____ Signature: James E. Bratton

SUBSCRIBED AND SWORN TO before me, a Notary Public, this _____ day of _____, 20____

by _____

Notary Public _____

MY COMMISSION EXPIRES _____

If the claims/sites have consecutive BLM numbers and are in the same Township, Range and Section(s), they may be listed as follows:

Sample 1 - 10

A MC 19640 - 49

Dkt/Pg 1025/1-10
Recording #9106173-82

4N 20W 36

Claim/Site Name

Serial Number

Dkt/Pg or Record # of
Orig Location Notice

TWN
SHP RNG SEC(S)

Beehive #12	2920 67		
Beehive #16	2945 82		
Beehive #23	2945 89		
Beehive #24	2945 90		
Beehive #7	3399 58		
Beehive #9	3399 59		
Beehive #10	2839 18		
Beehive #13	2920 68		
Beehive #14	2920 69		
Beehive #20	2945 86		

BLM requires a \$5 nonrefundable service charge for each mining claim, mill site or tunnel site payable on or before December 30th (not the 31st). Mail to:

Bureau of Land Management
222 North Central Avenue
Phoenix, Arizona 85004-2203
602-417-9200
www.az.blm.gov

This form is for the purpose of complying with the laws of the United States Department of the Interior, Bureau of Land Management and the State of Arizona pertaining to assessment work and/or notice of intention to hold. 30 U.S.C. 28, 43 CFR 3833.2, ARS 27-208. Subject to Paperwork Reduction Act and Privacy Act statements available at the BLM AZ State Office. This form is not copyrighted. It may be reproduced without permission.

BLM Date Stamp

United States Department of the Interior
Bureau of Land Management
BUSINESS & SUPPORT SVCS DIV
222 N CENTRAL AVE
PHOENIX, AZ 85004 -2203
Phone: (602) 417-9200

Receipt

No:

490925

Transaction #: 513899

Date of Transaction: 05/10/2002

CUSTOMER: JANE LITTLE
65701 SKYLINE DR
HOMER, AK 99603

LINE #	QTY	DESCRIPTION	REMARKS	UNIT PRICE	TOTAL
1	1.00	LOCATABLE MINERALS / MINING CLAIMS-NOT NEW-UNADJUD, ONE AUTH NO. ONLY / MINING CLAIM MONEY RECEIVED (455) CASES: AMC292067/\$50.00	POL (10)	- n/a -	50.00
TOTAL:					\$50.00

PAYMENT INFORMATION

NOTE: Items will appear on credit card statement as "Bureau of Land Management".

1	AMOUNT:	\$50.00	POSTMARKED:	N/A
	TYPE:	CREDIT CARD	RECEIVED:	05/10/2002
	NAME:	BOATWRIGHT, JAMES P.O. BOX 2054 QUARTZSITE AZ 85346		
	CARD NO:	XXXXXXXXXXXX4602	AUTH CODE:	721598
	NAME ON CARD:	BOATWRIGHT/JAMES E		
	EXPIRES:	01/31/2004		
	SIGNATURE:			

REMARKS

This receipt was generated by the automated BLM Collections and Billings System and is a paper representation of a portion of the official electronic record contained therein.

Receipt #: 303873

Amount Received: 50.00

Date: 5/10/2001

Transaction #: 320215

Lead #: 339958, 283912, 294581
292067

AMC #	Code	\$\$\$\$
✓ 283918	480	5.00
294582	480	5.00
294586	480	5.00
294589-294590	480	10.00
292067-292069	480	15.00
339958-339959	480	10.00

Total: 50.00

480----POL-----\$5
481----NOI-----\$5
482----Maint.---\$100
396----Trf.-----\$5
635----Amd.-----\$5
379----Refund

AMC #	Code	\$\$\$\$

Entered: TV 5/30/01
Date

Verified: RE 6/14/01
Date

Sent to Accounts: _____
Date

Earned by Accounts: _____
Date

RECEIVED
B.L.M. STATE OFFICE

2001 MAY 10 A 9:25

AFFIDAVIT OF PERFORMANCE OF ANNUAL WORK

PICQUEN, ARIZONA

State of Arizona

County of La Paz } ss

1.

JANE LITTLE

65701 SKYLINE DRIVE

HOMER

Address

AK 99603

City

State

Zip

being duly sworn according to law deposes and says that they are a citizen of the United States more than eighteen years of age and that all of the facts set forth in this affidavit are true and correct according to the best of their knowledge, information and belief.

That they are personally acquainted with the mining claim named Beehive Mine Group situate in the La Cholla Mining District, La Paz County, Arizona, the location of which is recorded in the office of the County Recorder of that County in Book _____, Page _____. Notice of location is posted in Section 14 & 15, Township 3 N, Range 20 W, G&SRB&M.

That between the dates of Sept. 30 - 2000 and Sept. 1, 2001 at least One Thousand Five Hundred and no (\$1500.00) dollars worth of work and improvements were done and performed upon this claim not including location work.

The work and improvements were made by and at the expense of Jane Little, owners of the mine for the purpose of complying with the laws of the United States pertaining to assessments or annual work.

JAMES E. BOATWRIGHT

were the names of the persons employed by the owner who labored to do the work and improvements.

The work and improvements done were maintain existing roads, cuts, excavations, repairs, recovery work.

Dated

March 30, 2001

Signature

Jane Little

Subscribed to and sworn before me, a Notary Public, this

30

day of

March

2001
192000, by

JANE Little

My Commission expires

08/14/04

Notary Public

Roberta Nelson

NOTARY PUBLIC
STATE OF ARIZONA
La Paz County
ROBERTA NELSON
My Commission Expires 08/14/2004

ENTERED INTO COMPUTER



VERIFIED
R2 6/14/01

AFFIDAVIT OF PERFORMANCE OF ANNUAL LABOR
EXHIBIT "A"

Name of affiant JANE LITTLE

Date Mar. 30, 2001

Claim Name	County Re- corder #	BLM #	Sec.	Town- ship	Range
1 <u>Beehive #12</u>	<u> </u>	AMC <u>292067</u>	<u>14</u>	<u>3N</u>	<u>20W</u>
2 <u>Beehive #16</u>	<u> </u>	AMC <u>294582</u>	<u>14</u>	<u>3N</u>	<u>20W</u>
3 <u>Beehive #23</u>	<u> </u>	AMC <u>294589</u>	<u>14</u>	<u>3N</u>	<u>20W</u>
4 <u>Beehive #24</u>	<u> </u>	AMC <u>294590</u>	<u>14</u>	<u>3N</u>	<u>20W</u>
5 <u>Beehive #7</u>	<u> </u>	AMC <u>339958</u>	<u>15</u>	<u>3N</u>	<u>20W</u>
6 <u>Beehive #9</u>	<u> </u>	AMC <u>339959</u>	<u>15</u>	<u>3N</u>	<u>20W</u>
7 <u>Beehive #10</u>	<u> </u>	AMC <u>283918</u>	<u>15</u>	<u>3N</u>	<u>20W</u>
8 <u>Beehive #13</u>	<u> </u>	AMC <u>292068</u>	<u>15</u>	<u>3N</u>	<u>20W</u>
9 <u>Beehive #14</u>	<u> </u>	AMC <u>292069</u>	<u>15</u>	<u>3N</u>	<u>20W</u>
10 <u>Beehive #20</u>	<u> </u>	AMC <u>294586</u>	<u>15</u>	<u>3N</u>	<u>20W</u>
11 <u> </u>	<u> </u>	AMC <u> </u>	<u> </u>	<u> </u>	<u> </u>
12 <u> </u>	<u> </u>	AMC <u> </u>	<u> </u>	<u> </u>	<u> </u>
13 <u> </u>	<u> </u>	AMC <u> </u>	<u> </u>	<u> </u>	<u> </u>
14 <u> </u>	<u> </u>	AMC <u> </u>	<u> </u>	<u> </u>	<u> </u>
15 <u> </u>	<u> </u>	AMC <u> </u>	<u> </u>	<u> </u>	<u> </u>

United States Department of the Interior
Bureau of Land Management
BUSINESS & SUPPORT SVCS DIV
222 N CENTRAL AVE
PHOENIX, AZ 85004 -2203
Phone: (602) 417-9200

Receipt

No:

303873

Transaction #: 320215

Date of Transaction: 05/10/2001

CUSTOMER: JANE LITTLE
65701 SKYLINE DR
HOMER, AK 99603

LINE #	QTY	COMMODITY / SUBJECT / ACTION / PRODUCT	REMARKS	UNIT PRICE	TOTAL
1	1	LOCATABLE MINERALS / MINING CLAIMS-ACCOUNTS/UNADJUDICATED / MINING CLAIM MONEY RECEIVED (455)	POL + WAIVER 2001 (10)	- n/a -	\$50.00
TOTAL:					\$50.00

PAYMENT INFORMATION

1	AMOUNT:	\$50.00	POSTMARKED:	N/A
	TYPE:	CASH	RECEIVED:	05/10/2001
	NAME:	LITTLE, JANE 65701 SKYLINE DR HOMER AK 99603		

REMARKS

CASE SERIAL NUMBER INFORMATION

TRNS #	LINE #	CASES
320215	1	AMC209067

This receipt was generated by the automated BLM Collections and Billings System and is a paper representation of a portion of the official electronic record contained therein.

(September 1996)

DEPARTMENT OF THE INTERIOR
BUREAU OF LAND MANAGEMENT

FORM APPROVED 031
OMB NO. 1004-0114
Expires September 30, 1999

MAINTENANCE FEE PAYMENT WAIVER CERTIFICATION

A small miner waiver is filed to hold the claims/sites listed below for the assessment year beginning at noon on the first September 1 following the official filing of this form with BLM.

The undersigned owner(s) of the mining claims/sites listed below hereby certify under penalty of 18 U.S.C. 1001 and 43 U.S.C. 1212 that:

I/We control, or will control, ten or fewer mining claims/sites located and maintained on Federal land in the United States of America on the August 31 that is one day before the beginning of the assessment year indicated in line one above.

I/We have/will performed/performance assessment work upon the claims listed below for the current assessment year as of the August 31 indicated in line three above. This work meets the requirements of the General Mining Law of 1872, as amended; the Act of August 10, 1993; and the regulations at 43 CFR 3833 and 3850. Such work will be described on our affidavit of labor. Listing a site on this form constitutes a filing of a Notice of Intention to Hold for that site. I enclose a \$5.00 per site service charge (recording fee) for each site listed.

☐ Please check this box if the following statement applies to you.

I/We relinquish my/our claims and/or sites not listed below.

The mining claims and sites for which the above waiver from payment of the maintenance fees is made are:

CLAIM NAME	BLM RECORDATION SERIAL NUMBER
1. #12 Beehive	292067
2. #16 Beehive	294582
3. #23 Beehive	294589
4. #24 Beehive	294590
5. #7 Beehive	339958
6. #9 Beehive	339959
7. #10 Beehive	283918
8. #13 Beehive	292068
9. #14 Beehive	292069
10. #20 Beehive	294586

All owner(s) of the above mining claims and sites are filing for this waiver.

I/We understand and acknowledge that pursuant to 43 U.S.C. 1212 and 18 U.S.C. 1001, the filing of a false, fictitious, or fraudulent document with the Bureau of Land Management may result in a fine of up to \$10,000, a prison term not to exceed five years, or both.

LITTLE JANE

(Owner's Name - Please Print)

65701 Skyline Drive

(Street or P.O. Box)

Jane Little

(Owner's Signature)

Homer

(City)

Alaska

(State)

99603

(Zip Code)

(Owner's Name - Please Print)

(Owner's Signature)

(Street or P.O. Box)

(City)

(State)

(Zip Code)

(Owner's Name - Please Print)

(Owner's Signature)

(Street or P.O. Box)

(City)

(State)

(Zip Code)

(Owner's Name - Please Print)

(Owner's Signature)

(Street or P.O. Box)

(City)

(State)

(Zip Code)

ENTERED IN COMPUTER

5/3/2000 MTH

LOM5/25/2000

Our records list
your address as:

11587 Ironwood Dr.
Yuma, Az 85367

Is the Homer, Alaska
a permanent change
of address?

Mary Hyde
Bureau of Land Mgmt.
222 N. Central Ave
Phoenix, Az 85004-2203
(602) 417-9356

292067
294581
339958

United States Department of the Interior Bureau of Land Management
**AFFIDAVIT OF PERFORMANCE OF ANNUAL WORK
AND/OR NOTICE OF INTENTION TO HOLD**
(ALL CLAIMS LISTED ON A SINGLE AFFIDAVIT MUST BE CONTIGUOUS)

Evidence of Annual Assessment Work or a Notice of Intention to Hold must be filed each calendar year following the calendar year in which the claim/site was located.

FOR AN AFFIDAVIT OF LABOR, FILL IN ALL ITEMS EXCEPT ITEM 5. FOR A NOTICE OF INTENTION TO HOLD, FILL IN ONLY ITEMS 1 THROUGH 5 AND ITEM 10. NOTICES OF INTENTION TO HOLD FOR MILL SITES OR TUNNEL SITES DO NOT NEED TO BE COUNTY RECORDED OR NOTARIZED. FOR MINING CLAIMS THE FORM FILED WITH BLM MUST BE IDENTICAL TO THE ONE THAT WAS OR WILL BE FILED WITH THE COUNTY. **FILE ON OR BEFORE DECEMBER 30th (NOT THE 31st).** WHEN FILING, **BLM REQUIRES A \$5.00 NONREFUNDABLE SERVICE CHARGE FOR EACH MINING CLAIM, MILL SITE OR TUNNEL SITE.**

1. State of Arizona, County of LA PAZ ss:
2. I, (Name) LITTLE JANE
3. Reside at (Address) 65701 Skyline drive
City Homer, County Kenai Peninsula, State Alaska, Zip 99603

being duly sworn, deposes and says that he/she is a citizen of the United States, more than eighteen years of age, that all of the facts set forth in this affidavit/notice, subject to the provisions and penalties of 18 USC 1001 pertaining to the filing of false, fictitious, or fraudulent statements with the United States, are true and correct according to the best of my knowledge, information and belief.

4. Owner's Name and Address (if not shown above) CHECK HERE IF THIS IS A CHANGE OF ADDRESS ☒ Done 4/1/00

5. NOTE, THIS ITEM SHOULD ONLY BE FILLED IN IF THIS IS A NOTICE OF INTENTION TO HOLD. NOTICES OF INTENTION TO HOLD ARE FOR MILL SITES AND TUNNEL SITES OR FOR MINING CLAIMS WHEN ASSESSMENT WORK HAS NOT BEEN DONE, REGARDLESS OF WHETHER THE ANNUAL ASSESSMENT HAS BEEN SUSPENDED, DEFERRED, OR NOT YET ACCRUED. THE FILING OF A NOTICE OF INTENTION TO HOLD SHALL NOT RELIEVE THE OWNER OF COMPLYING WITH FEDERAL AND STATE LAWS PERTAINING TO THE PERFORMANCE OF ANNUAL ASSESSMENT WORK.

I intend to hold the claim(s)/site(s) listed on the reverse side of this document for the calendar year 19 .

6. That I am personally acquainted with the mining claim(s). The work and improvements were made by and at the expense of the owner(s) of said claim(s). Said contiguous group of claims listed on the reverse side of this document are situated in the La Cholla Mining District, La Paz County, Arizona, the location of which is recorded in the office of the County Recorder of said County in: Book(s) Page(s)

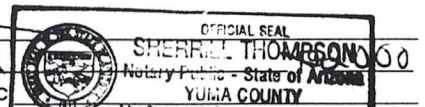
Notice of location is posted in Section(s) 15
Township(s) 3 N, Range(s) 20 W, GSR Meridian

7. That between the dates starting at 12 o'clock noon on September 1, 1999 and ending at 12 o'clock noon on September 1, 192000 at least \$ 1500.00 dollars worth of work and improvements were done and performed upon said claim(s) or upon one or more of a contiguous group of claims for the benefit of all, or wholly or partly outside of a contiguous group of claims for the benefit of all, not including the location work.

8. That the following persons were employed to perform the work and improvements described herein: Jane E. Bartwright

9. That the work and improvements performed were: Extend Olden cuts Road improvements

10. Dated March 17, 2000, Signature Jane Little
SUBSCRIBED AND SWORN TO before me, a Notary Public, this 17 day of March
by Sherrill Thompson MY COMMISSION EXPIRES 3/29/2002 Notary Public



This form is for the purpose of complying with the laws of the United States and the State of Arizona pertaining to assessment work and/or a notice of intention to hold. 30 USC 28, 43 CFR 3833.2, ARS 27-208. Subject to Paperwork Reduction Act and Privacy Act statements available at the BLM AZ State Office. The form is not copyrighted. It may be reproduced without restriction.

ENTERED INTO COMPUTER 10 x 5.00 - 50.00 TEG. 4/1/00



NAME (FOR CLAIM / SITE GROUPS)

SERIAL NUMBERS:

____ A MC _____ Through A MC _____
____ A MC _____ Through A MC _____
____ A MC _____ Through A MC _____

OR LISTED INDIVIDUALLY AS FOLLOWS:

CLAIM / SITE NAME	SERIAL NUMBER	CLAIM / SITE NAME	SERIAL NUMBER
1. #12	A MC 292 067	31. _____	A MC
2. #16	A MC 294 582	32. _____	A MC
3. #23	A MC 294 589	33. _____	A MC
4. #24	A MC 294 590	34. _____	A MC
5. #7	A MC 339 958	35. _____	A MC
6. #9	A MC 339 959	36. _____	A MC
7. #10	A MC 283 918	37. _____	A MC
8. #13	A MC 292 068	38. _____	A MC
9. #14	A MC 292 069	39. _____	A MC
10. #20	A MC 294 586	40. _____	A MC
11. _____	A MC	41. _____	A MC
12. _____	A MC	42. _____	A MC
13. _____	A MC	43. _____	A MC
14. _____	A MC	44. _____	A MC
15. _____	A MC	45. _____	A MC
16. _____	A MC	46. _____	A MC
17. _____	A MC	47. _____	A MC
18. _____	A MC	48. _____	A MC
19. _____	A MC	49. _____	A MC
20. _____	A MC	50. _____	A MC
21. _____	A MC	51. _____	A MC
22. _____	A MC	52. _____	A MC
23. _____	A MC	53. _____	A MC
24. _____	A MC	54. _____	A MC
25. _____	A MC	55. _____	A MC
26. _____	A MC	56. _____	A MC
27. _____	A MC	57. _____	A MC
28. _____	A MC	58. _____	A MC
29. _____	A MC	59. _____	A MC
30. _____	A MC	60. _____	A MC

RECEIVED
B.L.M. ARIZONA STATE OFFICE
APR 20 1980
PHOENIX, ARIZONA
ID: 110

FILE WITH: Bureau of Land Management, 3707 North 7th Street, P.O. Box 16563, Phoenix, Arizona 85011

United States Department of the Interior
Bureau of Land Management
BUSINESS & SUPPORT SVCS DIV
222 N CENTRAL AVE
PHOENIX, AZ 85004 -2203
Phone: (602) 417-9200

Receipt

No:

106227

Transaction #: 117655

Date of Transaction: 04/20/2000

CUSTOMER: JAME LITTLE
65701 SKYLINE DRIVE
HOMER, AK 99603

LINE #	QTY	COMMODITY / SUBJECT / ACTION / PRODUCT	REMARKS	UNIT PRICE	TOTAL
1	10	LOCATABLE MINERALS / MINING CLAIMS / PROOF OF LABOR/ASSESSMENT \$5 (1930)		\$5.00	\$50.00
TOTAL:					\$50.00

PAYMENT INFORMATION

1	AMOUNT:	\$50.00	POSTMARKED:	N/A
	TYPE:	CASH	RECEIVED:	04/20/2000
	NAME:	BOATWRIGHT, JAMES		

REMARKS

CASE SERIAL NUMBER INFORMATION

TRNS #	LINE #	CASES
117655	1	AMC283918 , AMC292067 , AMC292068 , AMC292069 , AMC294582 , AMC294586 , AMC294589 , AMC294590 , AMC339958 , AMC339959

This receipt was generated by the automated BLM Collections and Billings System and is a paper representation of a portion of the official electronic record contained therein.

AMC's 292067
294581
339958
283912

Return Document to:

For BLM Use Only

AZ-3850-1 (July 1992)

Jane Little
11587 Ironwood Drive
Yuma, AZ 85367
Telephone # ()

10 claims
5.00 ea
450.00 total



AFFIDAVIT OF PERFORMANCE OF ANNUAL WORK.

Also fill in ITEMS 1 through 9 and the reverse side of this document.



NOTICE OF INTENTION TO HOLD

I intend to hold the claim(s)/site(s) listed on the reverse side of this document for the calendar year 19__.
Also fill in ITEMS 1 through 4 and ITEM 9.

NOTICES OF INTENTION TO HOLD ARE FOR MILLSITES AND TUNNEL SITES OR FOR MINING CLAIMS WHEN ASSESSMENT WORK HAS NOT BEEN DONE, REGARDLESS OF WHETHER THE ANNUAL ASSESSMENT HAS BEEN SUSPENDED, DEFERRED, OR NOT YET ACCRUED. THE FILING OF A NOTICE OF INTENTION TO HOLD SHALL NOT RELIEVE THE OWNER OF COMPLYING WITH FEDERAL AND STATE LAWS PERTAINING TO THE PERFORMANCE OF ANNUAL ASSESSMENT WORK. NOTICES OF INTENTION TO HOLD FOR MILL SITES OR TUNNEL SITES NEED NOT BE COUNTY RECORDED. FOR MINING CLAIMS THE FORM FILED WITH THE BLM MUST BE IDENTICAL TO THE ONE THAT WAS OR WILL BE FILED WITH THE COUNTY.

Evidence of Annual Assessment Work or a Notice of Intention to Hold must be filed each calendar year following the calendar year in which the claim/site was located.

ALL CLAIMS LISTED ON A SINGLE AFFIDAVIT MUST BE CONTIGUOUS.

1. State of Arizona, County of LA PAZ ss:
2. I, (Name) JANE LITTLE
3. Reside at (Address)
City Yuma, County Yuma, State Arizona, Zip 85367
being duly sworn, deposes and says that he/she is a citizen of the United States, more than eighteen years of age, that all of the facts set forth in this affidavit/notice, subject to the provisions and penalties of 18 USC 1001 pertaining to the filing of false, fictitious, or fraudulent statements with the United States, are true and correct according to the best of my knowledge, information and belief.

4. Owner's Name and Address (If not shown in items 1-3 above) CHECK HERE IF THIS IS A CHANGE OF ADDRESS ☐
Jane Little
1158 Ironwood Drive
Yuma, AZ 85367


5. That I am personally acquainted with the mining claim(s). The work and improvements were made by and at the expense of the owner(s) of said claim(s). Said contiguous group of claims, listed on the reverse side of this document, are situated in the La Cholla Mining District, La Paz County, Arizona.

6. That between the dates starting at 12 o'clock noon on September 1, 1998 And ending at 12 o'clock noon on September 1, 1999 at least \$ 1000.00 Dollars worth of work and improvements were done and performed upon said claim(s) or upon one or more of a contiguous group of claims for the benefit of all, or wholly or partly outside of a contiguous group of claims for the benefit of all, not including the location work.

7. That the following persons were employed to perform the work and improvements described herein James E. Boatwright

8. That the work and improvements performed were: Extend Avenants Maintain Access Roads and Trails

9. Dated: 4-12-99, Signature: James E. Boatwright
SUBSCRIBED AND SWORN TO before me, a Notary Public, this 12th day of April, 1999
by James E. Boatwright
Notary Public Genevieve M. Gomez
MY COMMISSION EXPIRES 3/26/2002



ENTERED IN COMPUTER

JUN 29 1999

If the claims/sites have consecutive BLM#s and are in the same Township, Range and Section(s), they may be listed as follows:

SAMPLE 1 - 10	A MC 19640 - 49	DKT/Pg 1025/1-10	4N	20W	36
RECORDING #9106173-82.					
CLAIM/SITE NAME	SERIAL NUMBER	Dkt/Pg or Recording # Of ORIGINAL LOCATION NOTICE	TWN SHP	RNG	SEC(S)
1. Beehive #12	AMC 292067		3-N	20-W	14
2. Beehive #16	AMC 294582		3-N	20-W	14
3. Beehive #23	AMC 294589		3-N	20-W	14
4. Beehive #24	AMC 294590		3-N	20-W	14
5. Beehive #7	AMC 339958		3-N	20-W	15
6. Beehive #9	AMC 339959		3-N	20-W	15
7. Beehive #10	AMC 283918		3-N	20-W	15
8. Beehive #13	AMC 292068		3-N	20-W	15
9. Beehive #14	AMC 292069		3-N	20-W	15
10. Beehive #20	AMC 294586		3-N	20-W	15
11.	AMC				
12.	AMC				
13.	AMC				
14.	AMC				
15.	AMC				
16.	AMC				
17.	AMC				
18.	AMC				
19.	AMC				
20.	AMC				
21.	AMC				
22.	AMC				
23.	AMC				
24.	AMC				
25.	AMC				
26.	AMC				
27.	AMC				
28.	AMC				
29.	AMC				
30.	AMC				

FILE WITH: BUREAU OF LAND MANAGEMENT, 222 NORTH CENTRAL AVENUE, PHOENIX, ARIZONA 85004-2203 and the respective county recorder, ON OR BEFORE DECEMBER 30th (NOT THE 31st). BLM requires a \$5.00 nonrefundable service charge for each mining claim, mill site or tunnel site.

This form is for the purpose of complying with the laws of the United States Department of the Interior, Bureau of Land Management and the State of Arizona pertaining to assessment work and/or notice of intention to hold. 30 USC 28, 43 CFR 3833.2, ARS 27-208. Subject to Paperwork Reduction Act and Privacy Act statements available at the BLM AZ State Office. This form is not copyrighted. It may be reproduced without restriction.

For BLM Use Only

PHOENIX, ARIZONA
1999 APR 22 A 8:51
RECEIVED
BLM AZ STATE OFFICE

UNITED STATES
DEPARTMENT OF THE INTERIOR
BUREAU OF LAND MANAGEMENT

RECEIPT AND ACCOUNTING ADVICE

CD/AZ

NO. 2480232

AFFIDAVIT OF LABOR

(14)

2

2

12

50.00

Subject:

Applicant:

JAMES E BOATWRIGHT ET UX
PO BOX 2054
QUARTZSITE AZ 85346

EX 143

Remitter:

Assignor:

LEASE MANAGEMENT DATA										<input type="checkbox"/> NEW	<input type="checkbox"/> UPDATE	<input type="checkbox"/> PAYMENT
ORIGINAL SERIAL NO.	ASG.	TYPE	ST.	CTY.	FUND SYMBOL				ACRES/UNITS	RATE		
NPL 270667 28 22												
AMOUNT	ANV. DATE	EXP. DATE	BILL CYC.	S/C	DISTRICT	NEXT BILL	MISC. DATA	U of M	ACTUAL UNITS			
ASSIGNMENT SERIAL NO.	ASG.	TYPE	ST.	CTY.	FUND SYMBOL				ACRES/UNITS	RATE		
AMOUNT	ANV. DATE	EXP. DATE	BILL CYC.	S/C	DISTRICT	NEXT BILL	MISC. DATA	U of M	ACTUAL UNITS			
APPLY REMITTANCE												
ACTION	FUND SYMBOL				CTY.	AMOUNT						
FILING FEE												
RENTAL												
UNEARNED												
REFUND												
TOTAL												
AMOUNT DUE												
<input type="checkbox"/> Lease in Escrow? <input type="checkbox"/> KGS? <input type="checkbox"/> Auto Escalates? <input type="checkbox"/> Auto Renew?						Of Interest?						
						Operating Rights?						
						Operator						
						Bond Filed?						
						FOR MMS USE ONLY						
						BILLEE		FOREST REFUGE				
						NUMBER						
						OCS SECTION						
						CODE						

Remarks:

BY: _____ DATE: _____

MAINTENANCE FEE PAYMENT WAIVER CERTIFICATION

This small miner waiver is filed to hold the claims/sites listed below for the assessment year beginning at noon on the first September 1 following the official filing of this form with BLM.

The undersigned owner(s) of the mining claims/sites listed below hereby certify under penalty of 18 U.S.C. 1001 and 43 U.S.C. 1212 that:

I/We control, or will control, ten or fewer mining claims/sites located and maintained on Federal land in the United States of America on the August 31 that is one day before the beginning of the assessment year indicated in line one above.

I/We have/will performed/perform assessment work upon the claims listed below for the current assessment year as of the August 31 indicated in line three above. This work meets the requirements of the General Mining Law of 1872, as amended; the Act of August 10, 1993; and the regulations at 43 CFR 3833 and 3850. Such work will be described on our affidavit of labor. Listing a site on this form constitutes a filing of a Notice of Intention to Hold for that site. I enclose a \$5.00 per site service charge (recording fee) for each site listed.

☐ Please check this box if the following statement applies to you.

I/We relinquish my/our claims and/or sites not listed below.

The mining claims and sites for which the above waiver from payment of the maintenance fees is made are:

CLAIM NAME	BLM RECORDATION SERIAL NUMBER
1. Beehive # 12	292067
2. Beehive # 16	294582
3. Beehive # 23	294589
4. Beehive # 24	294590
5. Beehive # 7	339958
6. Beehive # 9	339959
7. Beehive # 10	283918
8. Beehive # 13	292068
9. Beehive # 14	292069
10. Beehive # 20	294586

All owner(s) of the above mining claims and sites are filing for this waiver.

I/We understand and acknowledge that pursuant to 43 U.S.C. 1212 and 18 U.S.C. 1001, the filing of a false, fictitious, or fraudulent document with the Bureau of Land Management may result in a fine of up to \$10,000, a prison term not to exceed five years, or both.

JANE LITTLE

(Owner's Name - Please Print)

11587 IRONWOOD DRIVE

(Street or P.O. Box)

Jane Little

(Owner's Signature)

YUMA

(City)

AZ

(State)

85367

(Zip Code)

(Owner's Name - Please Print)

(Owner's Signature)

(Street or P.O. Box)

(City)

(State)

(Zip Code)

(Owner's Name - Please Print)

(Owner's Signature)

(Street or P.O. Box)

(City)

(State)

(Zip Code)

(Owner's Name - Please Print)

(Owner's Signature)

(Street or P.O. Box)

(City)

(State)

(Zip Code)

(Continued on reverse)

(Owner's Name - Please Print)	(Owner's Signature)		
(Street or P.O. Box)	(City)	(State)	(Zip Code)
(Owner's Name - Please Print)	(Owner's Signature)		
(Street or P.O. Box)	(City)	(State)	(Zip Code)
(Owner's Name - Please Print)	(Owner's Signature)		
(Street or P.O. Box)	(City)	(State)	(Zip Code)
(Owner's Name - Please Print)	(Owner's Signature)		
(Street or P.O. Box)	(City)	(State)	(Zip Code)

INSTRUCTIONS

1. This certification of waiver from payment of maintenance fees is made under the regulations at 43 CFR 3833 and 3850.
2. This waiver **must** be filed in advance of the assessment year for which a waiver is sought, but in no event be filed later than the August 31st preceding the assessment year for which the waiver is sought.
3. You **must** still record your affidavit of assessment work for claims listed and/or Notices of Intention to Hold for any sites listed with the BLM by each December 30th, and the local recording office under State law, as in the past.
4. A \$5.00 service charge (recording fee) is required for all sites listed, otherwise a separate notice of intent to hold **must** be filed by December 30.
5. This waiver **must** be filed in the BLM State Office where the mining claims are recorded.
6. If the claims and sites are located in more than one State, a separate waiver form **must** be filed in each State in which they are held. The total number of claims and sites listed on separate waiver forms cannot exceed ten.
7. All claim names and Bureau of Land Management (BLM) serial numbers **must** be listed for all mining claims and sites for which a waiver is sought.
8. All owners and their addresses **must** be listed.
9. This waiver form **must** be signed by all of the owners or their designate agent. If an agent is designated, a statement appointing the agent, signed by one of the owners, **must** be submitted with this certification, if a designation of agent is not currently on file with the BLM State office where your claims and sites are recorded.
10. Mining claims and sites held by a husband and wife, either jointly or individually, or their children under the age of discretion, shall be counted towards the 10 claim limit. Mining claims and sites held in co-ownership, or by an association of locators, by a partnership, or by a corporation shall be counted towards the 10 claim limit for claimants that have an interest in these entities.
11. Failure to pay the maintenance fee or meet the requirements for waiver from payment of the maintenance fee by any August 31st deadline for the following assessment year shall cause the mining claims and sites to be declared null and void.

NOTICE/BURDEN HOURS STATEMENT

The Privacy Act of 1974 and the regulation in 43 CFR 2.48(d) provide that you be furnished the following information in connection with the information required by this certification of exemption from rental fees form.

AUTHORITY: 30 U.S.C. 28-28k; 43 U.S.C. 1201, 1740, and 1744; 43 CFR 3833 and 3850.

PRINCIPLE PURPOSE: This information is to be used to verify that the owner(s) of a mining claim has complied with the Act of August 10, 1993 (107 Stat. 312), and is entitled to perform assessment work in lieu of paying the maintenance fee for the mining claims listed on this form.

ROUTINE USE: (1) Adjudication of the claimant(s) certification of waiver from paying the maintenance fee otherwise required by the Act of August 10, 1993 (107 Stat. 312). (2) Disclosure may be made to appropriate Federal agencies when location is made within the agency's geographic area of responsibility. (3) Information from the record and/or the record will be transferred to the appropriate Federal, State, or local agency, or a member of the public in response to a specific request for pertinent information. (4) Information may also be provided to the Department of Justice or in a proceeding before a court or adjudicative body; or to Federal, State, local or foreign agencies when needed for enforcement of civil or criminal codes or applicable regulations concerning title rights upon the public land.

EFFECT OF NOT PROVIDING INFORMATION: Disclosure of this information is required by the Act of August 10, 1993 (107 Stat. 312) and 43 CFR 3833 for those owner(s) wishing to take the small miners waiver allowed under 43 CFR 3833 and 3850. Failure to supply the information required in this form to support the owner(s) certification of waiver ☐ payment of the otherwise required maintenance fees will result in the ☒ being disallowed and the mining claims declared null and void by the Bureau of Land Management (BLM).

The Paperwork Reduction Act of 1980 (44 U.S.C. 3501, et seq.) requires us to tell you that:

This information is being collected to allow the BLM to determine if you qualify for a waiver from the payment of \$100 per mining claim maintenance fee established by the Act of August 10, 1993 (107 Stat. 312) and the implementing regulations at 43 CFR 3833 and 3850. A response to this request is required in accordance with the statute (107 Stat. 312) to retain your benefit.

Public reporting burden for this form is estimated to average 8 minutes per response, including time to review instructions, gathering and maintaining data, and completing and reviewing the form. Direct comments regarding this burden estimate, or any other aspect of this form, to the Department of the Interior, Bureau of Land Management, Information Collection Clearance Officer (DW-101) Denver Federal Center, Building 40, P.O. Box 25047, Denver, CO 80225-0047 and the Office of Management and Budget, Paperwork Reduction Project (1004-0114) Washington, D.C. 20503.

BLM would like you to know that you do not have to respond to this, or any other, Federal agency-sponsored information collection unless it displays a currently valid OMB control number.

FOR OFFICIAL USE ONLY

UNITED STATES
DEPARTMENT OF THE INTERIOR
BUREAU OF LAND MANAGEMENT

FORM APPROVED
OMB NO. 1004-0114
Expires: March 31, 1997

089

MAINTENANCE FEE PAYMENT WAIVER CERTIFICATION

This small miner waiver is filed to hold the claims/sites listed below for the assessment year beginning at noon on the first September 1 following the official filing of this form with BLM.

The undersigned owner(s) of the mining claims/sites listed below hereby certify under penalty of 18 U.S.C. 1001 and 43 U.S.C. 1212 that:

I/We control, or will control, ten or fewer mining claims/sites located and maintained on Federal land in the United States of America on the August 31 that is one day before the beginning of the assessment year indicated in line one above.

I/We have/will performed/perform assessment work upon the claims listed below for the current assessment year as of the August 31 indicated in line three above. This work meets the requirements of the General Mining Law of 1872, as amended; the Act of August 10, 1993; and the regulations at 43 CFR 3833 and 3850. Such work will be described on our affidavit of labor.

The mining claims and sites for which the above waiver from payment of the maintenance fees is made are:

CLAIM NAME	BLM RECORDATION SERIAL NUMBER
1. Beehive #12 S-14-T-3N-R-20W	292067 AMC
2. Beehive #16 S-14-T-3N-R-20W	294582 AMC
3. Beehive #23 S-14-T-3N-R-20W	294589 AMC
4. Beehive #24 S-14-T-3N-R-20W	294590 AMC
5. Beehive #7 S-15-T-3N-R-20W	339958 AMC
6. Beehive #9 S-15-T-3N-R-20W	339959 AMC
7. Beehive #10 S-15-T-3N-R-20W	283918 AMC
8. Beehive #13 S-15-T-3N-R-20W	292068 AMC
9. Beehive #14 S-15-T-3N-R-20W	292069 AMC
10. Beehive #20 S-15-T-3N-R-20W	294586 AMC

All owner(s) of the above mining claims and sites are filing for this waiver.

I/We understand and acknowledge that pursuant to 43 U.S.C. 1212 and 18 U.S.C. 1001, the filing of a false, fictitious, or fraudulent document with the Bureau of Land Management may result in a fine of up to \$10,000, a prison term not to exceed five years, or both.

JANE LITTLE

(Owner's Name - Please Print)

Jane Little

(Owner's Signature)

(Street or P.O. Box)

(City)

(State)

(Zip Code)

(Owner's Name - Please Print)

(Owner's Signature)

(Street or P.O. Box)

(City)

(State)

(Zip Code)

(Owner's Name - Please Print)

(Owner's Signature)

(Street or P.O. Box)

(City)

(State)

(Zip Code)

(Owner's Name - Please Print)

(Owner's Signature)

(Street or P.O. Box)

(City)

(State)

(Zip Code)

(Continued on reverse)

_____ (Owner's Name - Please Print)	_____ (Owner's Signature)
_____ (Street or P.O. Box)	_____ (City) _____ (State) _____ (Zip Code)
_____ (Owner's Name - Please Print)	_____ (Owner's Signature)
_____ (Street or P.O. Box)	_____ (City) _____ (State) _____ (Zip Code)
_____ (Owner's Name - Please Print)	_____ (Owner's Signature)
_____ (Street or P.O. Box)	_____ (City) _____ (State) _____ (Zip Code)
_____ (Owner's Name - Please Print)	_____ (Owner's Signature)
_____ (Street or P.O. Box)	_____ (City) _____ (State) _____ (Zip Code)

INSTRUCTIONS

1. This certification of waiver from payment of maintenance fees is made under the provisions of the Act of August 10, 1993 (107 Stat. 312 [1993]), and §1744 of Title 43 and §28-28k of Title 30 of the United States Code; and the regulations thereunder (43 CFR 3833 and 3850).
2. This waiver must be filed in advance of the assessment year for which a waiver is sought, but in no event be filed later than the August 31st preceding the assessment year for which the waiver is sought.
3. You must still record your affidavit of assessment work for claims listed and/or Notices of Intention to Hold for any sites listed with the BLM by each December 30th, and the local recording office under State law, as in the past.
4. This waiver must be filed in the BLM State Office where the mining claims are recorded.
5. If the claims and sites are located in more than one State, a separate waiver form must be filed in each State in which they are held. The total number of claims and sites listed on separate waiver forms cannot exceed ten.
6. All claim names and Bureau of Land Management (BLM) serial numbers must be listed for all mining claims and sites for which a waiver is sought.
7. All owners and their addresses must be listed.
8. This waiver form must be signed by all of the owners or their designated agent. If an agent is designated, a statement appointing the agent, must be submitted with this certification, if a designation of agent is not currently on file with the BLM State office where your claims and sites are recorded.
9. Mining claims and sites held by a husband and wife, either jointly or individually, or their children under the age of discretion, shall be counted towards the 10 claim limit. Mining claims and sites held in co-ownership, or by an association of locators, by a partnership, or by a corporation shall be counted towards the 10 claim limit for claimants that have an interest in these entities.
10. Failure to pay the maintenance fee or meet the requirements for waiver from payment of the maintenance fee by any August 31st deadline for the following assessment year shall cause the mining claims and sites to be declared null and void.

NOTICE

The Privacy Act of 1974 and the regulation in 43 CFR 2.48(d) provide that you be furnished the following information in connection with the information required by this certification of exemption from rental fees form.

AUTHORITY: 30 U.S.C. 28-28e; 43 U.S.C. 1201, 1740, and 1744; and the Act of August 10, 1993 (107 Stat. 312); 43 CFR 3833 and 3850.

PRINCIPLE PURPOSE: This information is to be used to verify that the owner(s) of a mining claim has complied with the Act of August 10, 1993 (107 Stat. 312), and is entitled to perform assessment work in lieu of paying the maintenance fee for the mining claims listed on this form.

ROUTINE USE: (1) Adjudication of the claimant(s) certification of waiver from paying the maintenance fee otherwise required by the Act of August 10, 1993 (107 Stat. 312). (2) Disclosure may be made to appropriate Federal agencies when location is made within the agency's geographic area of responsibility. (3) Information from the record and/or the record will be transferred to the appropriate Federal, State, or local agency, or a member of the public in response to a specific request for pertinent information. (4) Information may also be provided to the

Department of Justice or in a proceeding before a court or adjudicative body; or to Federal, State, local or foreign agencies when needed for enforcement of civil or criminal codes or applicable regulations concerning title rights upon the public land.

EFFECT OF NOT PROVIDING INFORMATION: Disclosure of this information is required by the Act of August 10, 1993 (107 Stat. 312) and 43 CFR 3833 for those owner(s) wishing to take the small miners waiver allowed under 43 CFR 3833 and 3850. Failure to supply the information required in this form to support the owner(s) certification of waiver from payment of the otherwise required maintenance fees will result in the waiver being disallowed and the mining claims declared null and void by the Bureau of Land Management (BLM).

The Paperwork Reduction Act of 1980 (44 U.S.C. 3501, et seq.) requires us to tell you that:

This information is being collected to allow the BLM to determine if you qualify for a waiver from the payment of \$100 per mining claim maintenance fee established by the Act of August 10, 1993 (107 Stat. 312) and the implementing regulations at 43 CFR 3833 and 3850. A response to this request is required in accordance with the statute (107 Stat. 312) to retain your benefit.

BURDEN HOURS STATEMENT

Public reporting burden for this form is estimated to average 5 minutes per response, including time to review instructions, gathering and maintaining data, and completing and reviewing the form. Direct comments regarding this burden estimate, or any other aspect of this form, to the Department of the Interior, Bureau of Land Management, Information Collection Clearance Officer (871), 1849 C Street, N.W., Washington, D.C. 20240; and the Office of Management and Budget, Paperwork Reduction Project (1004-0114), Washington, D.C. 20503.

FOR OFFICIAL USE ONLY

MAINTENANCE FEE PAYMENT WAIVER CERTIFICATION

This small miner waiver is filed to hold the claims/sites listed below for the assessment year beginning at noon on the first September 1 following the official filing of this form with BLM.

The undersigned owner(s) of the mining claims/sites listed below hereby certify under penalty of 18 U.S.C. 1001 and 43 U.S.C. 1212 that:

I/We control, or will control, ten or fewer mining claims/sites located and maintained on Federal land in the United States of America on the August 31 that is one day before the beginning of the assessment year indicated in line one above.

I/We have/will performed/perform assessment work upon the claims listed below for the current assessment year as of the August 31 indicated in line three above. This work meets the requirements of the General Mining Law of 1872, as amended; the Act of August 10, 1893; and the regulations at 43 CFR 3833 and 3850. Such work will be described on our affidavit of labor.

The mining claims and sites for which the above waiver from payment of the maintenance fees is made are:

CLAIM NAME	BLM RECORDATION SERIAL NUMBER
1. BeeHive #12 S-14-T-3N-R-20W	292067 AMC
2. BeeHive #16 S-14-T-3N-R-20W	294582 AMC
3. BeeHive #23 S-14-T-3N-R-20W	294589 AMC
4. BeeHive #24 S-14-T-3N-R-20W	294590 AMC
5. BeeHive #7 S-15-T-3N-R-20W	339958 AMC
6. BeeHive #9 S-15-T-3N-R-20W	339959 AMC
7. BeeHive #10 S-15-T-3N-R-20W	283918 AMC
8. BeeHive #13 S-15-T-3N-R-20W	292068 AMC
9. BeeHive #14 S-15-T-3N-R-20W	292069 AMC
10. BeeHive #20 S-15-T-3N-R-20W	294586 AMC

All owner(s) of the above mining claims and sites are filing for this waiver.

I/We understand and acknowledge that pursuant to 43 U.S.C. 1212 and 18 U.S.C. 1001, the filing of a false, fictitious, or fraudulent document with the Bureau of Land Management may result in a fine of up to \$10,000, a prison term not to exceed five years, or both.

JANE LITTLE

(Owner's Name - Please Print)

Jane Little

(Owner's Signature)

(Street or P.O. Box)

(City)

(State)

(Zip Code)

(Owner's Name - Please Print)

(Owner's Signature)

(Street or P.O. Box)

(City)

(State)

(Zip Code)

(Owner's Name - Please Print)

(Owner's Signature)

(Street or P.O. Box)

(City)

(State)

(Zip Code)

(Owner's Name - Please Print)

(Owner's Signature)

(Street or P.O. Box)

(City)

(State)

(Zip Code)

(Continued on reverse)

ENTERED IN COMPUTER

7/20/98

MLH

7/24/98 verified DM

STATE OF ARIZONA, } ss. I hereby certify that the within instrument was filed and recorded
County of _____, 19____, at _____ M.
In Docket No. _____, Page _____, at the request of _____

Fee No.:

When recorded mail to:

James E Boatright
PO Box 2054
Quartzsite AZ 85346
phone # (520) 527-7001

Witness my hand and official seal.

County Recorder

By _____

Deputy Recorder

Fee: \$

AFFIDAVIT OF PERFORMANCE OF ANNUAL WORK

State of Arizona

County of La Paz

ss.

ANC 292067
ANC 294581
ANC 339958
ANC 283918

1. _____

Name

Address

City

State

Zip

being duly sworn according to law deposes and says that they are a citizen of the United States more than eighteen years of age and that all of the facts set forth in this affidavit are true and correct according to the best of their knowledge, information and belief.

That they are personally acquainted with the mining claim named Beehive #12-16* 23-24-7-9-10-13-14 & 20 situate in the La Cholla, Tumacacori Mining District, La Paz County, Arizona, the location of which is recorded in the office of the County Recorder of that County in Book _____, Page _____. Notice of location is posted in Section 14 & 15, Township 3-N, Range 20 W, G&SRB&M.

That between the dates of January 1, 1998 and August 1, 1998 at least One thousand Five Hundred \$ 1500.00 dollars worth of work and improvements were done and performed upon this claim not including location work.

The work and improvements were made by and at the expense of Jane Little, owners of the mine for the purpose of complying with the laws of the United States pertaining to assessments or annual work.

James E. Boatright were the names of the persons employed by the owner who labored to do the work and improvements.

The work and improvements done were Maintain Existing Roads
Advance Cuts, Maintain Area being Worked
Build Train for the benefit of Mining

Dated 26 June 98

Jane Little
Signature

Subscribed to and sworn before me, a Notary Public, this 26 day of JUNE, 1998, by _____

My Commission expires _____

Brent H. Weidman
Notary Public

ENTERED IN COMPUTER

* Beehive #15 closed

7/20/98 MTH

7/21/98 KPM

UNITED STATES
DEPARTMENT OF THE INTERIOR
BUREAU OF LAND MANAGEMENT

RECEIPT AND ACCOUNTING ADVICE

NO. **2389082** 04
LM/AZ 07/17/98

Subject: **AFFIDAVITS OF ASSESSMENT WORK** 1 14 12 50.00

Applicant: **JAMES E BOAYRIGHT**
PO BOX 2054
QUORTZSITE AZ 85346

Remitter: **SAME**
(520) 527-7001
CASH

Assignor:

LEASE MANAGEMENT DATA										<input type="checkbox"/> NEW	<input type="checkbox"/> UPDATE	<input type="checkbox"/> PAYMENT
ORIGINAL SERIAL NO.		ASG.	TYPE	ST.	CTY.	FUND SYMBOL				ACRES/UNITS		RATE
AMC 29067, ET AL												
AMOUNT		ANV. DATE	EXP. DATE	BILL CYC.	S/C	DISTRICT	NEXT BILL	MISC. DATA	U of M	ACTUAL UNITS		
ASSIGNMENT SERIAL NO.		ASG.	TYPE	ST.	CTY.	FUND SYMBOL				ACRES/UNITS		RATE
AMOUNT		ANV. DATE	EXP. DATE	BILL CYC.	S/C	DISTRICT	NEXT BILL	MISC. DATA	U of M	ACTUAL UNITS		
APPLY REMITTANCE												Remarks: AMC 292067 294582 294589 294590 339958 339959 283918 292068 292069 294586
ACTION	FUND SYMBOL		CTY.	AMOUNT								
FILING FEE												
RENTAL												
UNEARNED												
REFUND												
TOTAL												
AMOUNT DUE												
<input type="checkbox"/> Lease in Escrow? <input type="checkbox"/> KGS? <input type="checkbox"/> Auto Escalates? <input type="checkbox"/> Auto Renew?						FOR MMS USE ONLY						DATE:
Of Interest? Operating Rights? Operator Bond Filed?						BILLEE		FOREST REFUGE				
						NUMBER						
						OCS SECTION						
						CODE						

UNITED STATES
DEPARTMENT OF THE INTERIOR
BUREAU OF LAND MANAGEMENT

FORM APPROVED
OMB NO. 1004-0114
Expires: March 31, 1997

MAINTENANCE FEE PAYMENT WAIVER CERTIFICATION

283

This small miner waiver is filed to hold the claims/sites listed below for the assessment year beginning at noon on the first September 1 following the official filing of this form with BLM.

The undersigned owner(s) of the mining claims/sites listed below hereby certify under penalty of 18 U.S.C. 1001 and 43 U.S.C. 1212 that:

I/We control, or will control, ten or fewer mining claims/sites located and maintained on Federal land in the United States of America on the August 31 that is one day before the beginning of the assessment year indicated in line one above.

I/We have/will performed/performance assessment work upon the claims listed below for the current assessment year as of the August 31 indicated in line three above. This work meets the requirements of the General Mining Law of 1872, as amended; the Act of August 10, 1993; and the regulations at 43 CFR 3833 and 3850. Such work will be described on our affidavit of labor.

292067 339958
294581 283912

The mining claims and sites for which the above waiver from payment of the maintenance fees is made are:

CLAIM NAME	BLM RECORDATION SERIAL NUMBER
1. Beehive #12	292067 ✓
2. Beehive #16	294582 ✓
3. Beehive #23	294589 ✓
4. Beehive #24	294590 ✓
5. Beehive #7	339958 ✓
6. Beehive #9	339959 ✓
7. Beehive #10	283918 ✓
8. Beehive #13	292068 ✓
9. Beehive #14	292069 ✓
10. Beehive #20	294586 ✓

All owner(s) of the above mining claims and sites are filing for this waiver.

I/We understand and acknowledge that pursuant to 43 U.S.C. 1212 and 18 U.S.C. 1001, the filing of a false, fictitious, or fraudulent document with the Bureau of Land Management may result in a fine of up to \$10,000, a prison term not to exceed five years, or both.

JAMES E. BORTWRIGHT (Owner's Name - Please Print) Bot 2054
#16 East Holiday Palm RV, RK (Street or P.O. Box)
James E. Bortwright (Owner's Signature)
Quartzsite AZ (City) 85344 (State) (Zip Code)

(Owner's Name - Please Print) (Owner's Signature)
(Street or P.O. Box) (City) (State) (Zip Code)

(Owner's Name - Please Print) (Owner's Signature)
(Street or P.O. Box) (City) (State) (Zip Code)

ENTERED IN COMPUTER

(Owner's Name - Please Print) (Owner's Signature)
8/26/97 WML OL (City) (State) (Zip Code)

(Owner's Name - Please Print)	(Owner's Signature)		
(Street or P.O. Box)	(City)	(State)	(Zip Code)
(Owner's Name - Please Print)	(Owner's Signature)		
(Street or P.O. Box)	(City)	(State)	(Zip Code)
(Owner's Name - Please Print)	(Owner's Signature)		
(Street or P.O. Box)	(City)	(State)	(Zip Code)
(Owner's Name - Please Print)	(Owner's Signature)		
(Street or P.O. Box)	(City)	(State)	(Zip Code)

INSTRUCTIONS

1. This certification of waiver from payment of maintenance fees is made under the provisions of the Act of August 10, 1993 (107 Stat. 312 [1993]), and §1744 of Title 43 and §28-28k of Title 30 of the United States Code; and the regulations thereunder (43 CFR 3833 and 3850).
2. This waiver must be filed in advance of the assessment year for which a waiver is sought, but in no event be filed later than the August 31st preceding the assessment year for which the waiver is sought.
3. You must still record your affidavit of assessment work for claims listed and/or Notices of Intention to Hold for any sites listed with the BLM by each December 30th, and the local recording office under State law, as in the past.
4. This waiver must be filed in the BLM State Office where the mining claims are recorded.
5. If the claims and sites are located in more than one State, a separate waiver form must be filed in each State in which they are held. The total number of claims and sites listed on separate waiver forms cannot exceed ten.
6. All claim names and Bureau of Land Management (BLM) serial numbers must be listed for all mining claims and sites for which a waiver is sought.
7. All owners and their addresses must be listed.
8. This waiver form must be signed by all of the owners or their designated agent. If an agent is designated, a statement appointing the agent, must be submitted with this certification, if a designation of agent is not currently on file with the BLM State office where your claims and sites are recorded.
9. Mining claims and sites held by a husband and wife, either jointly or individually, or their children under the age of discretion, shall be counted towards the 10 claim limit. Mining claims and sites held in co-ownership, or by an association of locators, by a partnership, or by a corporation shall be counted towards the 10 claim limit for claimants that have an interest in these entities.
10. Failure to pay the maintenance fee or meet the requirements for waiver from payment of the maintenance fee by any August 31st deadline for the following assessment year shall cause the mining claims and sites to be declared null and void.

NOTICE

The Privacy Act of 1974 and the regulation in 43 CFR 2.48(d) provide that you be furnished the following information in connection with the information required by this certification of exemption from rental fees form.

AUTHORITY: 30 U.S.C. 28-28e; 43 U.S.C. 1201, 1740, and 1744; and the Act of August 10, 1993 (107 Stat. 312); 43 CFR 3833 and 3850.

PRINCIPLE PURPOSE: This information is to be used to verify that the owner(s) of a mining claim has complied with the Act of August 10, 1993 (107 Stat. 312), and is entitled to perform assessment work in lieu of paying the maintenance fee for the mining claims listed on this form.

ROUTINE USE: (1) Adjudication of the claimant(s) certification of waiver from paying the maintenance fee otherwise required by the Act of August 10, 1993 (107 Stat. 312). (2) Disclosure may be made to appropriate Federal agencies when location is made within the agency's geographic area of responsibility. (3) Information from the record and/or the record will be transferred to the appropriate Federal, State, or local agency, or a member of the public in response to a specific request for pertinent information. (4) Information may also be provided to the

Department of Justice or in a proceeding before a court or adjudicative body; or to Federal, State, local or foreign agencies when needed for enforcement of civil or criminal codes or applicable regulations concerning title rights upon the public land.

EFFECT OF NOT PROVIDING INFORMATION: Disclosure of this information is required by the Act of August 10, 1993 (107 Stat. 312) and 43 CFR 3833 for those owner(s) wishing to take the small miners waiver allowed under 43 CFR 3833 and 3850. Failure to supply the information required in this form to support the owner(s) certification of waiver from payment of the otherwise required maintenance fees will result in the waiver being disallowed and the mining claims declared null and void by the Bureau of Land Management (BLM).

The Paperwork Reduction Act of 1980 (44 U.S.C. 3501, et seq.) requires us to tell you that:

This information is being collected to allow the BLM to determine if you qualify for a waiver from the payment of \$100 per mining claim maintenance fee established by the Act of August 10, 1993 (107 Stat. 312) and the implementing regulations at 43 CFR 3833 and 3850. A response to this request is required in accordance with the statute (107 Stat. 312) to retain your benefit.

BURDEN HOURS STATEMENT

Public reporting burden for this form is estimated to average 5 minutes per response, including time to review instructions, gathering and maintaining data, and completing and reviewing the form. Direct comments regarding this burden estimate, or any other aspect of this form, to the Department of the Interior, Bureau of Land Management, Information Collection Clearance Officer (871), 1849 C Street, N.W., Washington, D.C. 20240; and the Office of Management and Budget, Paperwork Reduction Project (1004-0114), Washington, D.C. 20503.

FOR OFFICIAL USE ONLY

RECEIVED
BLM AZ STATE OFFICE
Aug 22 10 38 AM '97
PHOENIX, ARIZONA

Return Document to:

For BLM Use Only

AZ-3850-1 (July 1992)

Telephone # ()-

292067, 294581, 339958
10 Claims 283912
5.00
50.00

CHECK
ONE

☒ **AFFIDAVIT OF PERFORMANCE OF ANNUAL WORK**

Also fill in ITEMS 1 through 9 and the reverse side of this document.

☐ **NOTICE OF INTENTION TO HOLD**

I intend to hold the claim(s) /site(s) listed on the reverse side of this document for the calendar year 19____. Also fill in ITEMS 1 through 4 and ITEM 9.

NOTICES OF INTENTION TO HOLD ARE FOR MILL SITES AND TUNNEL SITES OR FOR MINING CLAIMS WHEN ASSESSMENT WORK HAS NOT BEEN DONE, REGARDLESS OF WHETHER THE ANNUAL ASSESSMENT HAS BEEN SUSPENDED, DEFERRED, OR NOT YET ACCRUED. THE FILING OF A NOTICE OF INTENTION TO HOLD SHALL NOT RELIEVE THE OWNER OF COMPLYING WITH FEDERAL AND STATE LAWS PERTAINING TO THE PERFORMANCE OF ANNUAL ASSESSMENT WORK. NOTICES OF INTENTION TO HOLD FOR MILL SITES OR TUNNEL SITES NEED NOT BE COUNTY RECORDED. FOR MINING CLAIMS THE FORM FILED WITH BLM MUST BE IDENTICAL TO THE ONE THAT WAS OR WILL BE FILED WITH THE COUNTY.

Evidence of Annual Assessment Work or a Notice of Intention to Hold must be filed each calendar year following the calendar year in which the Claim/site was located.

ALL CLAIMS LISTED ON A SINGLE AFFIDAVIT MUST BE CONTIGUOUS.

1. State of Arizona, County of La Paz ss:
2. I, (Name) JAMES E. BOATWRIGHT
3. Reside at (Address) P.O. Box 2054, #16 East Holiday Palms RD. R
City Quartzsite County LA PAZ State AZ Zip 85346

being duly sworn, deposes and says that he/she is a citizen of the United States, more than eighteen years of age, that all of the facts set forth in this affidavit/notice, subject to the provisions and penalties of 18 USC 1001 pertaining to the filing of false, fictitious, or fraudulent statements with the United States, are true and correct according to the best of my knowledge, information and belief.

4. Owner's Name and Address (If not shown in items 1-3 above) CHECK HERE IF THIS IS A CHANGE OF ADDRESS ☐

5. That I am personally acquainted with the mining claim(s). The work and improvements were made by and at the expense of the owner(s) of said claim(s). Said contiguous group of claims, listed on the reverse side of this document, are situated in the _____ Mining District, _____ County, Arizona

6. That between the dates starting at 12 o'clock noon on September 1, 1996 and ending at 12 o'clock noon on September 1, 1997 at least \$ 1200.00 dollars worth of work and improvements were done and performed upon said claim(s) or upon one or more of a contiguous group of claims for the benefit of all, or wholly or partly outside of a contiguous group of claims for the benefit of all, not including the location work.

7. That the following persons were employed to perform the work and improvements described herein: Scott Donahoe

8. That the work and improvements were: Continue Cuts, Road Improvements



9. Dated Aug. 25-97 Signature James E. Boatwright
SUBSCRIBED AND SWORN TO before me, a Notary Public, this 25th day of August 19 97
by JAMES E. BOATWRIGHT
Notary Public Carmelo Wood
MY COMMISSION EXPIRES Aug 22, 2000

For BLM Use Only
Aug 22 1997
BLM AZ STATE OFFICE
RECEIVED


VERIFIED

This form is for the purpose of complying with the laws of the United States Department of the Interior, Bureau of Land Management and the State of Arizona pertaining to assessment work and/or a notice of intention to hold. 30 USC 28, 43 CFR 3833.2, ARS 27-208. Subject to Paperwork Reduction Act and Privacy Act statements available at the BLM AZ State Office. The form is not copyrighted. It may be reproduced without restriction.

If the claims/sites have consecutive BLM #'s and are in the same Township, Range and Section(s) they may be listed as follows:

SAMPLE 1-10 A MC 19640-49: Dkt/Pg # 1025/1-10 (or) 4N 20W 36
RECORDING # 9106173-82

CLAIM/SITE NAME	SERIAL NUMBER	Dkt/Pg or Recording # of ORIGINAL LOCATION NOTICEI	TWN SHP	RNG	SEC(S)
1. BeeHive #12	A MC 292067		3-N	R-20W	14
2. BeeHive #16	A MC 294582		3-N	20W	14
3. BeeHive #23	A MC 294589		3-N	20W	14
4. BeeHive #24	A MC 294590		3-N	20W	14
5. BeeHive #7	A MC 339958		3-N	20	15
6. BeeHive #9	A MC 339959		3-N	20	15
7. BeeHive #10	A MC 283918		3-N	20	15
8. BeeHive #13	A MC 292068		3-N	20	15
9. BeeHive #19	A MC 292069		3-N	20	15
10. BeeHive #20	A MC 294586		3-N	20	15
11.	A MC				
12.	A MC				
13.	A MC				
14.	A MC				
15.	A MC				
16.	A MC				
17.	A MC				
18.	A MC				
19.	A MC				
20.	A MC				
21.	A MC				
22.	A MC				
23.	A MC				
24.	A MC				
25.	A MC				
26.	A MC				
27.	A MC				
28.	A MC				
29.	A MC				
30.	A MC				



FILE WITH: BUREAU OF LAND MANAGEMENT, 222 NORTH CENTRAL AVENUE,
PHOENIX, AZ 85004-2203 and the respective county recorder, ON OR BEFORE
DECEMBER 30th (NOT THE 31st), BLM REQUIRES A \$5.00 NONREFUNDABLE
SERVICE CHARGE FOR EACH MINING CLAIM, MILL SITE OR TUNNEL SITE.
ANNUAL FILLINGS THAT ARE NOT ACCOMPANIED BY PROPER SERVICE
CHARGES WILL BE RETURNED WITHOUT FURTHER ACTION BY BLM.

UNITED STATES
DEPARTMENT OF THE INTERIOR
BUREAU OF LAND MANAGEMENT

RECEIPT AND ACCOUNTING ADVICE

NO. 2372468 04

SM/AZ

08/22/97

Subject: AFFIDAVITS OF ASSESSMENT WORK (10)

2 36 12

50.00

Applicant:

JAMES E. BOATWRIGHT
P. O. BOX 2054
QUARTZSITE, AZ 85346

Remitter: SAME - CK #110

Assignor:

LEASE MANAGEMENT DATA											
<input type="checkbox"/> NEW <input type="checkbox"/> UPDATE <input type="checkbox"/> PAYMENT											
ORIGINAL SERIAL NO.	ASG.	TYPE	ST.	CTY.	FUND SYMBOL				ACRES/UNITS	RATE	
AMC 292067, ET AL											
AMOUNT	ANV. DATE	EXP. DATE	BILL CYC.	S/C	DISTRICT	NEXT BILL	MISC. DATA	U of M	ACTUAL UNITS		
ASSIGNMENT SERIAL NO.	ASG.	TYPE	ST.	CTY.	FUND SYMBOL				ACRES/UNITS	RATE	
AMOUNT	ANV. DATE	EXP. DATE	BILL CYC.	S/C	DISTRICT	NEXT BILL	MISC. DATA	U of M	ACTUAL UNITS		
APPLY REMITTANCE										Remarks:	
ACTION	FUND SYMBOL		CTY.	AMOUNT							
FILING FEE											
RENTAL											
UNEARNED											
REFUND											
TOTAL											
AMOUNT DUE											
<div><input type="checkbox"/> Lease in Escrow? <input type="checkbox"/> KGS? <input type="checkbox"/> Auto Escalates? <input type="checkbox"/> Auto Renew?</div> <div>Of Interest? Operating Rights? Operator Bond Filed?</div>										BY: _____	DATE: _____
FOR MMS USE ONLY											
BILLEE								FOREST REFUGE			
NUMBER											
OCS SECTION											
CODE											

UNITED STATES
DEPARTMENT OF THE INTERIOR
BUREAU OF LAND MANAGEMENT

RECEIPT AND ACCOUNTING ADVICE

NO. 2372468 04

SM/AZ

08/22/97

Subject: AFFIDAVITS OF ASSESSMENT WORK (10)

2 36 12

50.00

Applicant:

JAMES E. BOATWRIGHT
P. O. BOX 2054
QUARTZSITE, AZ 85346

Remitter: SAME - CK #110

Assignor:

292067, 294581

LEASE MANAGEMENT DATA									
<input type="checkbox"/> NEW <input type="checkbox"/> UPDATE <input type="checkbox"/> PAYMENT									
ORIGINAL SERIAL NO.	ASG.	TYPE	ST.	CTY.	FUND SYMBOL			ACRES/UNITS	RATE
AMC 292067, ET AL									
AMOUNT	ANV. DATE	EXP. DATE	BILL CYC.	S/C	DISTRICT	NEXT BILL	MISC. DATA	U of M	ACTUAL UNITS
ASSIGNMENT SERIAL NO.	ASG.	TYPE	ST.	CTY.	FUND SYMBOL			ACRES/UNITS	RATE
AMOUNT	ANV. DATE	EXP. DATE	BILL CYC.	S/C	DISTRICT	NEXT BILL	MISC. DATA	U of M	ACTUAL UNITS
APPLY REMITTANCE									
ACTION	FUND SYMBOL				CTY.	AMOUNT			
FILING FEE									
RENTAL									
UNEARNED									
REFUND									
TOTAL									
AMOUNT DUE									
Remarks:						BY: DATE:			

- ☐ Lease in Escrow?
☐ KGS?
☐ Auto Escalates?
☐ Auto Renew?

Of Interest?
Operating Rights?
Operator
Bond Filed?

FOR MMS USE ONLY

BILLEE		FOREST REFUGE
NUMBER		
OCS SECTION		
CODE		

Return Document to:

JAMES E. BOATWRIGHT
P.O. BOX 2054
QUARTZSITE, AZ. 85346

For BLM Use Only

AMC 283912 : 292067
294581 SR

AZ-3850-1 (July 1992)

Telephone # (520) 927-7001

CHECK
ONE

☒ **AFFIDAVIT OF PERFORMANCE OF ANNUAL WORK**

Also fill in ITEMS 1 through 9 and the reverse side of this document.

☐ **NOTICE OF INTENTION TO HOLD**

I intend to hold the claim(s) /site(s) listed on the reverse side of this document for the calendar year 19___. Also fill in ITEMS 1 through 4 and ITEM 9.

NOTICES OF INTENTION TO HOLD ARE FOR MILL SITES AND TUNNEL SITES OR FOR MINING CLAIMS WHEN ASSESSMENT WORK HAS NOT BEEN DONE, REGARDLESS OF WHETHER THE ANNUAL ASSESSMENT HAS BEEN SUSPENDED, DEFERRED, OR NOT YET ACCRUED. THE FILING OF A NOTICE OF INTENTION TO HOLD SHALL NOT RELIEVE THE OWNER OF COMPLYING WITH FEDERAL AND STATE LAWS PERTAINING TO THE PERFORMANCE OF ANNUAL ASSESSMENT WORK. NOTICES OF INTENTION TO HOLD FOR MILL SITES OR TUNNEL SITES NEED NOT BE COUNTY RECORDED. FOR MINING CLAIMS THE FORM FILED WITH BLM MUST BE IDENTICAL TO THE ONE THAT WAS OR WILL BE FILED WITH THE COUNTY.

Evidence of Annual Assessment Work or a Notice of Intention to Hold must be filed each calendar year following the calendar year in which the Claim/site was located.

ALL CLAIMS LISTED ON A SINGLE AFFIDAVIT MUST BE CONTIGUOUS.

1. State of Arizona, County of LA PAZ SS:
2. I, (Name) JAMES E. BOATWRIGHT
3. Reside at (Address) PO. BOX 2054
City QUARTZSITE, County LA PAZ, State AZ, Zip 85346
being duly sworn, deposes and says that he/she is a citizen of the United States, more than eighteen years of age, that all of the facts set forth in this affidavit/notice, subject to the provisions and penalties of 18 USC 1001 pertaining to the filing of false, fictitious, or fraudulent statements with the United States, are true and correct according to the best of my knowledge, information and belief.

4. Owner's Name and Address (If not shown in items 1-3 above) CHECK HERE IF THIS IS A CHANGE OF ADDRESS ☐

5. That I am personally acquainted with the mining claim(s). The work and improvements were made by and at the expense of the owner(s) of said claim(s). Said contiguous group of claims, listed on the reverse side of this document, are situated in the LA CHOLLA Mining District, LA PAZ County, Arizona

6. That between the dates starting at 12 o'clock noon on September 1, 1995 and ending at 12 o'clock noon on September 1, 1996 at least \$ 2,500.00 dollars worth of work and improvements were done and performed upon said claim(s) or upon one or more of a contiguous group of claims for the benefit of all, or wholly or partly outside of a contiguous group of claims for the benefit of all, not including the location work.

7. That the following persons were employed to perform the work and improvements described herein: _____

8. That the work and improvements performed were: EXTEND TRENCHES, OPEN CUTS, ROADS, TRAILS, FOR THE BENEFIT OF ALL CLAIMS, SINK SHAFT.

9. Dated 7-8-96, Signature James E. Boatwright
SUBSCRIBED AND SWORN TO before me, a Notary Public, this 8th day of July, 1996
by James E. Boatwright
Notary Public Kimberly Sanders
MY COMMISSION EXPIRES 5-7-2000

This form is for the purpose of complying with the laws of the United States Department of the Interior, Bureau of Land Management and the State of Arizona pertaining to assessment work and/or a notice of intention to hold. 30 USC 28, 43 CFR 3833.2, ARS 27-208. Subject to Paperwork Reduction Act and Privacy Act statements available at the BLM AZ State Office. This form is not copyrighted. It may be reproduced without restriction.



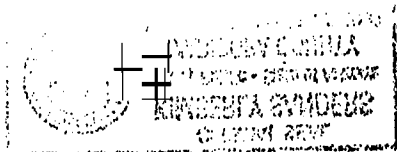
KIMBERLY SANDERS
Notary Public - State of Arizona
MARICOPA COUNTY
My Comm. Expires May 7, 2000

For BLM Use Only

PHOENIX, ARIZONA
JUL 8 11 34 AM 1996
BLM AZ STATE OFFICE

ENTERED IN COMPUTER

7/10/96 MHT SR



If the claims/sites have consecutive BLM #'s and are in the same Township, Range and Section(s) they may be listed as follows:

SAMPLE 1-10

A MC 19640-49

Dkt/Pg # 1025/1-10 (or)

4N

20W 36

RECORDING # 9106173-82

CLAIM/SITE NAME	SERIAL NUMBER	Dkt/Pg or Recording # of ORIGINAL LOCATION NOTICE!	TWN SHP	RNG	SEC(S)
1. _____	A MC _____	_____	_____	_____	_____
2. _____	A MC _____	_____	_____	_____	_____
3. <u>Beehive #10</u>	A MC <u>283918</u>	_____	<u>3N</u>	<u>20W</u>	<u>15</u>
4. <u>Beehive #12</u>	A MC <u>292067</u>	_____	<u>3N</u>	<u>20W</u>	<u>14</u>
5. <u>Beehive #13</u>	A MC <u>292068</u>	_____	<u>3N</u>	<u>20W</u>	<u>15</u>
6. <u>Beehive #14</u>	A MC <u>292069</u>	_____	<u>3N</u>	<u>20W</u>	<u>15</u>
7. <u>Beehive #16</u>	A MC <u>194582</u>	_____	<u>3N</u>	<u>20W</u>	<u>14</u>
8. <u>Beehive #20</u>	A MC <u>194586</u>	_____	<u>3N</u>	<u>20W</u>	<u>15</u>
9. <u>Beehive #23</u>	A MC <u>294589</u>	_____	<u>3N</u>	<u>20W</u>	<u>14</u>
10. <u>Beehive #24</u>	A MC <u>294590</u>	_____	<u>3N</u>	<u>20W</u>	<u>14</u>
11. _____	A MC _____	_____	_____	_____	_____
12. _____	A MC _____	_____	_____	_____	_____
13. _____	A MC _____	_____	_____	_____	_____
14. _____	A MC _____	_____	_____	_____	_____
15. _____	A MC _____	_____	_____	_____	_____
16. _____	A MC _____	_____	_____	_____	_____
17. _____	A MC _____	_____	_____	_____	_____
18. _____	A MC _____	_____	_____	_____	_____
19. _____	A MC _____	_____	_____	_____	_____
20. _____	A MC _____	_____	_____	_____	_____
21. _____	A MC _____	_____	_____	_____	_____
22. _____	A MC _____	_____	_____	_____	_____
23. _____	A MC _____	_____	_____	_____	_____
24. _____	A MC _____	_____	_____	_____	_____
25. _____	A MC _____	_____	_____	_____	_____
26. _____	A MC _____	_____	_____	_____	_____
27. _____	A MC _____	_____	_____	_____	_____
28. _____	A MC _____	_____	_____	_____	_____
29. _____	A MC _____	_____	_____	_____	_____
30. _____	A MC _____	_____	_____	_____	_____

FILE WITH: Bureau of Land Management, 3707 North 7th Street, P. O. Box 16563, Phoenix, Arizona 85011 and the respective county recorder, ON OR BEFORE DECEMBER 30th (NOT THE 31st). BLM REQUIRES A \$5.00 NONREFUNDABLE SERVICE CHARGE FOR EACH MINING CLAIM, MILL SITE OR TUNNEL SITE. ANNUAL FILINGS THAT ARE NOT ACCOMPANIED BY PROPER SERVICE CHARGES WILL BE RETURNED WITHOUT FURTHER ACTION BY BLM.

UNITED STATES
DEPARTMENT OF THE INTERIOR
BUREAU OF LAND MANAGEMENT

RECEIPT AND ACCOUNTING ADVICE

NO. **2228136**

Subject:

Applicant:

TS/AZ

07/08/96

AFFIDAVIT OF ASSESSMENT 1996 (8)

1 11 12

40.00

Remitter:

JAMES E. BOATWRIGHT

Assignor: P.O. BOX 2054

QUARTZSITE, AZ 85346

CASH

LEASE MANAGEMENT DATA ☐ NEW ☐ UPDATE ☐ PAYMENT

ORIGINAL SERIAL NO.	ASG.	TYPE	ST.	CTY.	FUND SYMBOL	ACRES/UNITS	RATE

AMOUNT	ANV. DATE	EXP. DATE	BILL CYC.	S/C	DISTRICT	NEXT BILL	MISC. DATA	U of M	ACTUAL UNITS
AMC283918	ET/AL								

ASSIGNMENT SERIAL NO.	ASG.	TYPE	ST.	CTY.	FUND SYMBOL	ACRES/UNITS	RATE

AMOUNT	ANV. DATE	EXP. DATE	BILL CYC.	S/C	DISTRICT	NEXT BILL	MISC. DATA	U of M	ACTUAL UNITS

APPLY REMITTANCE			
ACTION	FUND SYMBOL	CTY.	AMOUNT
FILING FEE			
RENTAL			
UNEARNED			
REFUND			
TOTAL			
AMOUNT DUE			

Remarks:

BY:

DATE:

- ☐ Lease in Escrow?
☐ KGS?
☐ Auto Escalates?
☐ Auto Renew?

Of Interest?
Operating Rights?
Operator
Bond Filed?

FOR MMS USE ONLY

BILLEE	FOREST REFUGE
NUMBER	
OCS SECTION	
CODE	

-waiver 075 8 claim

Return Document to:

For BLM Use Only

AZ-3850-1 (July 1992)

JAMES E. BOATWRIGHT
P.O. Box 2054
QUARTZSITE, AZ. 85346

Telephone # (520) 927-7001

CHECK
ONE

☒ **AFFIDAVIT OF PERFORMANCE OF ANNUAL WORK**
Also fill in ITEMS 1 through 9 and the reverse side of this document.

☐ **NOTICE OF INTENTION TO HOLD**
I intend to hold the claim(s) /site(s) listed on the reverse side of this document for the calendar year 19____. Also fill in ITEMS 1 through 4 and ITEM 9.

NOTICES OF INTENTION TO HOLD ARE FOR MILL SITES AND TUNNEL SITES OR FOR MINING CLAIMS WHEN ASSESSMENT WORK HAS NOT BEEN DONE, REGARDLESS OF WHETHER THE ANNUAL ASSESSMENT HAS BEEN SUSPENDED, DEFERRED, OR NOT YET ACCRUED. THE FILING OF A NOTICE OF INTENTION TO HOLD SHALL NOT RELIEVE THE OWNER OF COMPLYING WITH FEDERAL AND STATE LAWS PERTAINING TO THE PERFORMANCE OF ANNUAL ASSESSMENT WORK. NOTICES OF INTENTION TO HOLD FOR MILL SITES OR TUNNEL SITES NEED NOT BE COUNTY RECORDED. FOR MINING CLAIMS THE FORM FILED WITH BLM MUST BE IDENTICAL TO THE ONE THAT WAS OR WILL BE FILED WITH THE COUNTY.

Evidence of Annual Assessment Work or a Notice of Intention to Hold must be filed each calendar year following the calendar year in which the Claim/site was located.
ALL CLAIMS LISTED ON A SINGLE AFFIDAVIT MUST BE CONTIGUOUS.

1. State of Arizona, County of LA PAZ SS:
2. I, (Name) JAMES E. BOATWRIGHT
3. Reside at (Address) PO Box 2054
City QUARTZSITE, County LA PAZ, State AZ, Zip 85346

being duly sworn, deposes and says that he/she is a citizen of the United States, more than eighteen years of age, that all of the facts set forth in this affidavit/notice, subject to the provisions and penalties of 18 USC 1001 pertaining to the filing of false, fictitious, or fraudulent statements with the United States, are true and correct according to the best of my knowledge, information and belief.

4. Owner's Name and Address (If not shown in items 1-3 above) CHECK HERE IF THIS IS A CHANGE OF ADDRESS ☐

5. That I am personally acquainted with the mining claim(s). The work and improvements were made by and at the expense of the owner(s) of said claim(s). Said contiguous group of claims, listed on the reverse side of this document, are situated in the LA CHALLA Mining District, LA PAZ County, Arizona


6. That between the dates starting at 12 o'clock noon on September 1, 1995 and ending at 12 o'clock noon on September 1, 1996 at least \$ 2,500.00 dollars worth of work and improvements were done and performed upon said claim(s) or upon one or more of a contiguous group of claims for the benefit of all, or wholly or partly outside of a contiguous group of claims for the benefit of all, not including the location work.

7. That the following persons were employed to perform the work and improvements described herein: _____

8. That the work and improvements performed were: EXTEND TRENCHES, OPEN CUTS, ROADS, TRAILS, FOR THE BENEFIT OF ALL CLAIMS, SINK SHAFT.

9. Dated 7-8-96, Signature James E. Boatwright
SUBSCRIBED AND SWORN TO before me, a Notary Public, this 8th day of July, 1996
by James E. Boatwright
Notary Public Kimberly Sanders
MY COMMISSION EXPIRES 5-1-2000


This form is for the purpose of complying with the laws of the United States Department of the Interior, Bureau of Land Management and the State of Arizona pertaining to assessment work and/or a notice of intention to hold. 30 USC 28, 43 CFR 3833.2, ARS 27-208. Subject to Paperwork Reduction Act and Privacy Act statements available at the BLM AZ State Office. This form is not copyrighted. It may be reproduced without restriction.

 **KIMBERLY SANDERS**
Notary Public - State of Arizona
MARICOPA COUNTY
My Comm. Expires May 7, 2000

For BLM Use Only

PHOENIX, ARIZONA
Jul 8 11 34 AM '96
BLM AZ STATE OFFICE

ENTERED IN COMPUTER
7/10/96 MCH



If the claims/sites have consecutive BLM #'s and are in the same Township, Range and Section(s) they may be listed as follows:

SAMPLE 1-10

A MC 19640-49

Dkt/Pg # 1025/1-10 (or)
RECORDING # 9106173-82

4N 20W 36

CLAIM/SITE NAME	SERIAL NUMBER	Dkt/Pg or Recording # of ORIGINAL LOCATION NOTICE!	TWN SHP	RNG	SEC(S)
1. XXXXXXXXXX	A MC XXXXXX				
2. XXXXXXXXXX	A MC XXXXXX				
3. Beehive #10	A MC 283918		3N	20W	15
4. Beehive #12	A MC 292067		3N	20W	14
5. Beehive #13	A MC 292068		3N	20W	15
6. Beehive #14	A MC 292069		3N	20W	15
7. Beehive #16	A MC 294582		3N	20W	14
8. Beehive #20	A MC 294586		3N	20W	15
9. Beehive #23	A MC 294589		3N	20W	14
10. Beehive #24	A MC 294590		3N	20W	14
11. _____	A MC _____				
12. _____	A MC _____				
13. _____	A MC _____				
14. _____	A MC _____				
15. _____	A MC _____				
16. _____	A MC _____				
17. _____	A MC _____				
18. _____	A MC _____				
19. _____	A MC _____				
20. _____	A MC _____				
21. _____	A MC _____				
22. _____	A MC _____				
23. _____	A MC _____				
24. _____	A MC _____				
25. _____	A MC _____				
26. _____	A MC _____				
27. _____	A MC _____				
28. _____	A MC _____				
29. _____	A MC _____				
30. _____	A MC _____				

FILE WITH: Bureau of Land Management, 3707 North 7th Street, P. O. Box 16563, Phoenix, Arizona 85011 and the respective county recorder, ON OR BEFORE DECEMBER 30th (NOT THE 31st). BLM REQUIRES A \$5.00 NONREFUNDABLE SERVICE CHARGE FOR EACH MINING CLAIM, MILL SITE OR TUNNEL SITE. ANNUAL FILINGS THAT ARE NOT ACCOMPANIED BY PROPER SERVICE CHARGES WILL BE RETURNED WITHOUT FURTHER ACTION BY BLM.

UNITED STATES
DEPARTMENT OF THE INTERIOR
BUREAU OF LAND MANAGEMENT
RECEIPT AND ACCOUNTING ADVICE

NO. **2228136**

Subject:

Applicant:

TS/AZ

07/08/96

AFFIDAVIT OF ASSESSMENT 1996 (B)

1 11 12

40.00

Remitter:

Assignor: JAMES E. BOATWRIGHT
P.O. BOX 2054
QUARTZSITE, AZ 85346

CASH

LEASE MANAGEMENT DATA ☐ NEW ☐ UPDATE ☐ PAYMENT

ORIGINAL SERIAL NO.	ASG.	TYPE	ST.	CTY.	FUND SYMBOL	ACRES/UNITS	RATE

AMOUNT	ANV. DATE	EXP. DATE	BILL CYC.	S/C	DISTRICT	NEXT BILL	MISC. DATA	U of M	ACTUAL UNITS
AMC283918	ET/AL								

ASSIGNMENT SERIAL NO.	ASG.	TYPE	ST.	CTY.	FUND SYMBOL	ACRES/UNITS	RATE

AMOUNT	ANV. DATE	EXP. DATE	BILL CYC.	S/C	DISTRICT	NEXT BILL	MISC. DATA	U of M	ACTUAL UNITS

APPLY REMITTANCE			
ACTION	FUND SYMBOL	CTY.	AMOUNT
FILING FEE			
RENTAL			
UNEARNED			
REFUND			
TOTAL			
AMOUNT DUE			

Remarks:

BY:

DATE:

- ☐ Lease in Escrow?
☐ KGS?
☐ Auto Escalates?
☐ Auto Renew?

Of Interest?
Operating Rights?
Operator
Bond Filed?

FOR MMS USE ONLY

BILLEE	FOREST REFUGE
NUMBER	
OCS SECTION	
CODE	

UNITED STATES
DEPARTMENT OF THE INTERIOR
BUREAU OF LAND MANAGEMENTFORM APPROVED
OMB NO. 1004-0114
Expires: March 31, 1997

MAINTENANCE FEE PAYMENT WAIVER CERTIFICATION

This small miner waiver is filed to hold the claims/sites listed below for the assessment year beginning at noon on the first September 1 following the official filing of this form with BLM.

The undersigned owner(s) of the mining claims/sites listed below hereby certify under penalty of 18 U.S.C. 1001 and 43 U.S.C. 1212 that:

I/We control, or will control, ten or fewer mining claims/sites located and maintained on Federal land in the United States of America on the August 31 that is one day before the beginning of the assessment year indicated in line one above.

I/We have/will performed/performance assessment work upon the claims listed below for the current assessment year as of the August 31 indicated in line three above. This work meets the requirements of the General Mining Law of 1872, as amended; the Act of August 10, 1993; and the regulations at 43 CFR 3833 and 3850. Such work will be described on our affidavit of labor.

The mining claims and sites for which the above waiver from payment of the maintenance fees is made are:

CLAIM NAME	BLM RECORDATION SERIAL NUMBER
1. Beehive # 12	2920 67
2. Beehive # 16	2945 82
3. Beehive # 23	2945 89
4. Beehive # 24	2945 90
5. Beehive # 7	339958
6. Beehive # 9	339959
7. Beehive # 10	283918
8. Beehive # 13	2920 68
9. Beehive # 14	2920 69
10. Beehive # 20	2945 86

All owner(s) of the above mining claims and sites are filing for this waiver.

I/We understand and acknowledge that pursuant to 43 U.S.C. 1212 and 18 U.S.C. 1001, the filing of a false, fictitious, or fraudulent document with the Bureau of Land Management may result in a fine of up to \$10,000, a prison term not to exceed five years, or both.

JAMES E. BOATRIGHT
(Owner's Name - Please Print)

P.O. Box 2054
(Street or P.O. Box)

James E. Boatright
(Owner's Signature)

Quartzsite AZ 85346
(City) (State) (Zip Code)

(Owner's Name - Please Print)

(Street or P.O. Box)

(Owner's Signature)

(City)

(State)

(Zip Code)

(Owner's Name - Please Print)

(Street or P.O. Box)

(Owner's Signature)

(City)

(State)

(Zip Code)

(Owner's Name - Please Print)

(Street or P.O. Box)

(Owner's Signature)

ENTERED IN COMPUTER

(City)

(State)

(Zip Code)

(Continued on reverse)

7/10/96 MHA

(Owner's Name - Please Print)	(Owner's Signature)		
(Street or P.O. Box)	(City)	(State)	(Zip Code)
(Owner's Name - Please Print)	(Owner's Signature)		
(Street or P.O. Box)	(City)	(State)	(Zip Code)
(Owner's Name - Please Print)	(Owner's Signature)		
(Street or P.O. Box)	(City)	(State)	(Zip Code)
(Owner's Name - Please Print)	(Owner's Signature)		
(Street or P.O. Box)	(City)	(State)	(Zip Code)

INSTRUCTIONS

1. This certification of waiver from payment of maintenance fees is made under the provisions of the Act of August 10, 1993 (107 Stat. 312 [1993]), and §1744 of Title 43 and §28-28k of Title 30 of the United States Code; and the regulations thereunder (43 CFR 3833 and 3850).
2. This waiver must be filed in advance of the assessment year for which a waiver is sought, but in no event be filed later than the August 31st preceding the assessment year for which the waiver is sought.
3. You must still record your affidavit of assessment work for claims listed and/or Notices of Intention to Hold for any sites listed with the BLM by each December 30th, and the local recording office under State law, as in the past.
4. This waiver must be filed in the BLM State Office where the mining claims are recorded.
5. If the claims and sites are located in more than one State, a separate waiver form must be filed in each State in which they are held. The total number of claims and sites listed on separate waiver forms cannot exceed ten.
6. All claim names and Bureau of Land Management (BLM) serial numbers must be listed for all mining claims and sites for which a waiver is sought.
7. All owners and their addresses must be listed.
8. This waiver form must be signed by all of the owners or their designated agent. If an agent is designated, a statement appointing the agent, must be submitted with this certification, if a designation of agent is not currently on file with the BLM State office where your claims and sites are recorded.
9. Mining claims and sites held by a husband and wife, either jointly or individually, or their children under the age of discretion, shall be counted towards the 10 claim limit. Mining claims and sites held in co-ownership, or by an association of locators, by a partnership, or by a corporation shall be counted towards the 10 claim limit for claimants that have an interest in these entities.
10. Failure to pay the maintenance fee or meet the requirements for waiver from payment of the maintenance fee by any August 31st deadline for the following assessment year shall cause the mining claims and sites to be declared null and void.

NOTICE

The Privacy Act of 1974 and the regulation in 43 CFR 2.48(d) provide that you be furnished the following information in connection with the information required by this certification of exemption from rental fees form.

AUTHORITY: 30 U.S.C. 28-28e; 43 U.S.C. 1201, 1740, and 1744; and the Act of August 10, 1993 (107 Stat. 312); 43 CFR 3833 and 3850.

PRINCIPLE PURPOSE: This information is to be used to verify that the owner(s) of a mining claim has complied with the Act of August 10, 1993 (107 Stat. 312), and is entitled to perform assessment work in lieu of paying the maintenance fee for the mining claims listed on this form.

ROUTINE USE: (1) Adjudication of the claimant(s) certification of waiver from paying the maintenance fee otherwise required by the Act of August 10, 1993 (107 Stat. 312). (2) Disclosure may be made to appropriate Federal agencies when location is made within the agency's geographic area of responsibility. (3) Information from the record and/or the record will be transferred to the appropriate Federal, State, or local agency, or a member of the public in response to a specific request for pertinent information. (4) Information may also be provided to the

Department of Justice or in a proceeding before a court or adjudicative body; or to Federal, State, local or foreign agencies when needed for enforcement of civil or criminal codes or applicable regulations concerning title rights upon the public land.

EFFECT OF NOT PROVIDING INFORMATION: Disclosure of this information is required by the Act of August 10, 1993 (107 Stat. 312) and 43 CFR 3833 for those owner(s) wishing to take the small miners waiver allowed under 43 CFR 3833 and 3850. Failure to supply the information required in this form to support the owner(s) certification of waiver from payment of the otherwise required maintenance fees will result in the waiver being disallowed and the mining claims declared null and void by the Bureau of Land Management (BLM).

The Paperwork Reduction Act of 1980 (44 U.S.C. 3501, et seq.) requires us to tell you that:

This information is being collected to allow the BLM to determine if you qualify for a waiver from the payment of \$100 per mining claim maintenance fee established by the Act of August 10, 1993 (107 Stat. 312) and the implementing regulations at 43 CFR 3833 and 3850. A response to this request is required in accordance with the statute (107 Stat. 312) to retain your benefit.

BURDEN HOURS STATEMENT

Public reporting burden for this form is estimated to average 5 minutes per response, including time to review instructions, gathering and maintaining data, and completing and reviewing the form. Direct comments regarding this burden estimate, or any other aspect of this form, to the Department of the Interior, Bureau of Land Management, Information Collection Clearance Officer (871), 1849 C Street, N.W., Washington, D.C. 20240; and the Office of Management and Budget, Paperwork Reduction Project (1004-0114), Washington, D.C. 20503.

FOR OFFICIAL USE ONLY

PHOENIX, ARIZONA
JUL 3 12 35 PM '96
RECEIVED
BLM AZ STATE OFFICE

MAINTENANCE FEE PAYMENT

\$100.00 MAINTENANCE FEE PAYMENT DUE ON OR BEFORE AUGUST 31, 19____
IN LIEU OF ASSESSMENT WORK FOR THE UPCOMING ASSESSMENT
YEAR BEGINNING SEPTEMBER 1 OF THE YEAR NOTED ABOVE.

BUREAU OF LAND MANAGEMENT
ARIZONA STATE OFFICE
3707 NORTH 7TH STREET
PHOENIX, AZ 85014 (OR)
P.O. BOX 16563, PHOENIX, AZ 85011

292067	
294581	
283912	
COUNT: 12	\$ 1200 ⁰⁰ INT: <i>KA</i>
FOR OFFICIAL USE ONLY	

THE CLAIMS ARE SITUATED IN LAPAZ COUNTY,
ARIZONA.

BLM SERIAL NUMBERS

NAMES OF CLAIMS OR SITES

A MC _____ THRU A MC _____

COUNTY BOOK/DOCKET _____, PAGE(S) OR FEE NO(S) _____

A MC _____ THRU A MC _____

COUNTY BOOK/DOCKET _____, PAGE(S) OR FEE NO(S) _____

(OR) IF NOT CONSECUTIVE NUMBERS LIST SEPARATELY BELOW:

BLM SERIAL NUMBERS	NAME OF CLAIMS/SITES	COUNTY BOOK/DOCKET & PAGE OR FEE NUMBER
A MC 292067	Beehive # 12	
A MC 294582	Beehive # 16	
A MC 294583	Beehive # 17	
A MC 294584	Beehive # 18	
A MC 294585	Beehive # 19	
A MC 294589	Beehive # 23	
A MC 294590	Beehive # 24	
283914	Beehive # 4	
A MC 283918	Beehive # 10	
292068	Beehive # 13	
A MC 292069	Beehive # 14	
A MC 294586	Beehive # 20	
A MC _____		

CLAIMANT'S NAME: JAMES E. BOATWRIGHT

ADDRESS: P.O. Box 2054 CITY: Quartzsite STATE: AZ

☐ CHECK HERE IF THIS IS A CHANGE OF ADDRESS PHONE: (520) 927-7001 ZIP: 85346

SIGNATURE: James E. Boatwright
TO RECORD WITH THE COUNTY, ONE CLAIMANT OR THE AGENT MUST SIGN

LIST ALL ADDITIONAL OWNERS ON REVERSE SIDE OF THIS FORM

FOR OFFICIAL USE ONLY		
ENTERED INTO COMPUTER: <u>10/10/95</u>	<u>YKH</u>	<u>E.S.</u>
DATE	INITIALS	VERIFIED

TIME STAMP
RECEIVED BLM AZ STATE OFFICE AUG 28 1 59 PM '95 PHOENIX, ARIZONA

UNITED STATES
DEPARTMENT OF THE INTERIOR
BUREAU OF LAND MANAGEMENT

RECEIPT AND ACCOUNTING ADVICE

NO. **2148006**

SM/AZ

08/28/95

Subject:

TRANSFER OF INTEREST (12)

Separated

2 90 12

60.00

Applicant:

CLAIM MAINTENANCE FEE 1996 (12)

2 90 13

1,200.00

JAMES E. BOATWRIGHT

P. O. BOX 2054

QUARTZSITE, AZ 85346

Remitter: SAME - CK #101

927-6193

Assignor:

LEASE MANAGEMENT DATA ☐ NEW ☐ UPDATE ☐ PAYMENT

ORIGINAL SERIAL NO.	ASG.	TYPE	ST.	CTY.	FUND SYMBOL	ACRES/UNITS	RATE
294582-5	283714						
294589-90	283718						
AMC 292067, ET AL	292068-9						
	294586						

AMOUNT	ANV. DATE	EXP. DATE	BILL CYC.	S/C	DISTRICT	NEXT BILL	MISC. DATA	U of M	ACTUAL UNITS

ASSIGNMENT SERIAL NO.	ASG.	TYPE	ST.	CTY.	FUND SYMBOL	ACRES/UNITS	RATE

AMOUNT	ANV. DATE	EXP. DATE	BILL CYC.	S/C	DISTRICT	NEXT BILL	MISC. DATA	U of M	ACTUAL UNITS

APPLY REMITTANCE

ACTION	FUND SYMBOL	CTY.	AMOUNT
FILING FEE			
RENTAL			
UNEARNED			
REFUND			7200-
TOTAL			
AMOUNT DUE			

Remittance

*Claims 294584 & 5
are closed. Refund
4200. Copy of 1-12-96
let to claimant
attached.*

BY:

E. Stoh

DATE: 1-16-96

- ☐ Lease in Escrow?
☐ KGS?
☐ Auto Escalates?
☐ Auto Renew?

Of Interest?
Operating Rights?
Operator
Bond Filed?

FOR MMS USE ONLY

FOR MMS USE ONLY	
BILLEE	FOREST REFUGE
NUMBER	
OCS SECTION	
CODE	

RENT FOR 1993 - 1994

292067
294581
283912

JK

* Verify Active Numbers

photo: copy: BLM
PARSON

BEEHIVE MINE

1942 BACK TO ME: (Photo copy, copy)

1 2 3 4

PATENTED CLAIMS NO. 1591

Numbers from BLM Right Number Active Claims

NE	12	292068•LD	BEEHIVE #13	PECK RUSSELL	292067	0089:0006	1/07/1989	1990			
NE	12	292069•LD	BEEHIVE #14	BOATWRIGHT JAMES	292067	0089:0047	1/04/1989	1990			
3 N	20 W	14 N2	12	5	294589•LD	BEEHIVE #23	PECK RUSSELL	294581	0089:1392	3/27/1989	1990
		N2	12		294590•LD	BEEHIVE #24	PECK RUSSELL	294581	0089:1391	3/27/1989	1990
		E2	12	✓	283914•LD	BEEHIVE #6	PECK RUSSELL	283912	88:1959	3/21/1988	1990
		E2	12	✓	283915•LD	BEEHIVE #7	PECK RUSSELL	283912	88:2041	2/14/1988	1990
		N2	12		283916•LD	BEEHIVE #8	PECK RUSSELL	283912	88:2255	4/10/1988	1990
		NE	12		283917•LD	BEEHIVE #9	PECK RUSSELL	283912	88:2385	4/16/1988	1990
		NE	12	✓	283918•LD	BEEHIVE #10	PECK RUSSELL	283912	88:2386	4/16/1988	1990
		NW	12		292067•LD	BEEHIVE #12	PECK RUSSELL	292067	0089:0001	1/03/1989	1990
		NW	12		294582•LD	BEEHIVE #16	PECK RUSSELL	294581	0089:1330	3/27/1989	1990
		NW	12	✓	294583•LD	BEEHIVE #17	PECK RUSSELL	294581	0089:1331	3/27/1989	1990
3 N	20 W	15 E2	12	5	294586•LD	BEEHIVE #20	PECK RUSSELL	294581	0089:1334	3/27/1989	1990

RECEIVED
BLM AZ STATE OFFICE
AUG 30 10 50 AM '93
PHOENIX, ARIZONA

93+94
ENTERED IN COMPUTER

10-20-93 SPW

ch 1-25-94
E. H. H.

James E. Boatwright
By: Jimmy W. Boatwright

2548 W. FLATA AVE.
MESA, ARIZONA
85202

839-8517

NO. 2044855 214

08/30/93

2,400.00

Remitter: 839-8517

LEASE MANAGEMENT DATA ☐ NEW ☐ UPDATE ☐ PAYMENT

AMC 292068, ET AL

AMOUNT	ANV. DATE	EXP. DATE	BILL CYC.	S/C	DISTRICT	NEXT BILL	MISC. DATA	U of M	ACTUAL UNITS
--------	-----------	-----------	-----------	-----	----------	-----------	------------	--------	--------------

ASSIGNMENT SERIAL NO.	ASG.	TYPE	ST.	CTY.	FUND SYMBOL	ACRES/UNITS	RATE
-----------------------	------	------	-----	------	-------------	-------------	------

AMOUNT	ANV. DATE	EXP. DATE	BILL CYC.	S/C	DISTRICT	NEXT BILL	MISC. DATA	U of M	ACTUAL UNITS
--------	-----------	-----------	-----------	-----	----------	-----------	------------	--------	--------------

APPLY REMITTANCE

DATE:

FOR MMS USE ONLY

COPY



92- 05625

OFFICIAL RECORDS OF LA PAZ COUNTY, AZ.
LOIS K. HESSE, LA PAZ COUNTY RECORDER
JAMES BOATWRIGHT
16 Nov 1992 02:33 PM PAGE 1 OF 2
RECORDING FEE \$ 15.00

AZ-3850-1 (August 1989)
OMB No. 1004-0114
Expires: May 31, 1991

RECEIVED
M. AZ STATE OFFICE
283912
290554
292067
294581
292859
301678
300147
294555

United States Department of the Interior Bureau of Land Management
**AFFIDAVIT OF PERFORMANCE OF ANNUAL WORK
AND/OR NOTICE OF INTENTION TO HOLD**
(ALL CLAIMS LISTED ON A SINGLE AFFIDAVIT MUST BE CONTIGUOUS)

Evidence of Annual Assessment Work or a Notice of Intention to Hold must be filed each calendar year following the calendar year in which the claim/site was located.

FOR AN AFFIDAVIT OF LABOR, FILL IN ALL ITEMS EXCEPT ITEM 5. FOR A NOTICE OF INTENTION TO HOLD, FILL IN ONLY ITEMS 1 THROUGH 5 AND ITEM 10. NOTICES OF INTENTION TO HOLD FOR MILL SITES OR TUNNEL SITES DO NOT NEED TO BE COUNTY RECORDED OR NOTARIZED. FOR MINING CLAIMS THE FORM FILED WITH BLM MUST BE IDENTICAL TO THE ONE THAT WAS OR WILL BE FILED WITH THE COUNTY. FILE ON OR BEFORE DECEMBER 30th (NOT THE 31st). WHEN FILING, BLM REQUIRES A \$5.00 NONREFUNDABLE SERVICE CHARGE FOR EACH MINING CLAIM, MILL SITE OR TUNNEL SITE.

1. State of Arizona, County of La-Paz ss:
2. I, (Name) James E. Boatwright, Russel Peck
3. Reside at (Address) P. O. Box 2054
City Quartzsite, County La-Paz, State Az., Zip 85346

being duly sworn, deposes and says that he/she is a citizen of the United States, more than eighteen years of age, that all of the facts set forth in this affidavit/notice, subject to the provisions and penalties of 18 USC 1001 pertaining to the filing of false, fictitious, or fraudulent statements with the United States, are true and correct according to the best of my knowledge, information and belief.

4. Owner's Name and Address (if not shown above) CHECK HERE IF THIS IS A CHANGE OF ADDRESS ☐

5. NOTE, THIS ITEM SHOULD ONLY BE FILLED IN IF THIS IS A NOTICE OF INTENTION TO HOLD. NOTICES OF INTENTION TO HOLD ARE FOR MILL SITES AND TUNNEL SITES OR FOR MINING CLAIMS WHEN ASSESSMENT WORK HAS NOT BEEN DONE, REGARDLESS OF WHETHER THE ANNUAL ASSESSMENT HAS BEEN SUSPENDED, DEFERRED, OR NOT YET ACCRUED. THE FILING OF A NOTICE OF INTENTION TO HOLD SHALL NOT RELIEVE THE OWNER OF COMPLYING WITH FEDERAL AND STATE LAWS PERTAINING TO THE PERFORMANCE OF ANNUAL ASSESSMENT WORK.

I intend to hold the claim(s)/site(s) listed on the reverse side of this document for the calendar year 19 93

6. That I am personally acquainted with the mining claim(s). The work and improvements were made by and at the expense of the owner(s) of said claim(s). Said contiguous group of claims listed on the reverse side of this document are situated in the La Cholla Mining District, La-Paz County, Arizona, the location of which is recorded in the office of the County Recorder of said County in: Book(s) _____

Page(s) _____
Notice of location is posted in Section(s) 14-15, 22-23.
Township(s) 3 - North, Range(s) 20- West, GSR Meridian

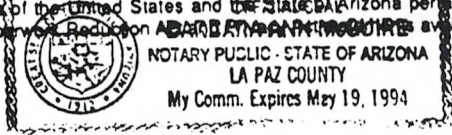
7. That between the dates starting at 12 o'clock noon on September 1, 19 91 and ending at 12 o'clock noon on September 1, 19 92 at least \$ 6,000.00 dollars worth of work and improvements were done and performed upon said claim(s) or upon one or more of a contiguous group of claims for the benefit of all, or wholly or partly outside of a contiguous group of claims for the benefit of all, not including the location work.

8. That the following persons were employed to perform the work and improvements described herein: James E. Boatwright

9. That the work and improvements performed were: Russel Peck
Road Improvement, Trails Open Cuts

10. Dated Nov. 16 1992, Signature James E. Boatwright
SUBSCRIBED AND SWORN TO before me, a Notary Public, this 16 day of November, 19 92
by Russel Peck MY COMMISSION EXPIRES 1994 Notary Public La Paz County

This form is for the purpose of complying with the laws of the United States and the State of Arizona pertaining to assessment work and/or a notice of intention to hold. 30 USC 28, 43 CFR 3833.2, ARS 27-208. Subject to Paperwork Reduction Act and any amendments available at the BLM AZ State Office. The form is not copyrighted. It may be reproduced without restriction.



State of Arizona
11/16/92

NAME (FOR CLAIM / SITE GROUPS)

Beehive Group

SERIAL NUMBERS:

A MC _____ Through A MC _____
A MC _____ Through A MC _____
A MC _____ Through A MC _____

OR LISTED INDIVIDUALLY AS FOLLOWS:

CLAIM/SITE NAME	SERIAL NUMBER	CLAIM/SITE NAME	SERIAL NUMBER
1. Beehive #5	A MC 283913	31. Beehive #35 ✓	A MC 294555 ✓
2. Beehive #6	A MC 283914	32. Beehive #36 ✓	A MC 292860 ✓
3. Beehive #7	A MC 283915	33. Beehive #37 ✓	A MC 294557 ✓
4. Beehive #8	A MC 283916	34. Beehive #38 ✓	A MC 292862 ✓
5. Beehive #9	A MC 283917	35. _____	A MC
6. Beehive #10 283918	A MC 283918	36. _____	A MC
7. Beehive #11 ✓	A MC 290554 ✓	37. _____	A MC
8. Beehive #12 }	A MC 292067 }	38. _____	A MC
9. Beehive #13 }	A MC 292068 }	39. _____	A MC
10. Beehive #14 }	A MC 292069 }	40. _____	A MC
11. Beehive #15	A MC 294581	41. _____	A MC
12. Beehive #16	A MC 294582	42. _____	A MC
13. Beehive #17	A MC 294583	43. _____	A MC
14. Beehive #18	A MC 294584	44. _____	A MC
15. Beehive #19	A MC 294585	45. _____	A MC
16. Beehive #20	A MC 294586	46. _____	A MC
17. Beehive #21	A MC 294587	47. _____	A MC
18. Beehive #22	A MC 294588	48. _____	A MC
19. Beehive #23	A MC 294589	49. _____	A MC
20. Beehive #24	A MC 294590	50. _____	A MC
21. Beehive #25	A MC 294591	51. _____	A MC
22. Beehive #26	A MC 294592	52. _____	A MC
23. Beehive #27	A MC 294593	53. _____	A MC
24. Beehive #28 }	A MC 300147 }	54. _____	A MC
25. Beehive #29 }	A MC 300148 }	55. _____	A MC
26. Beehive #30 }	A MC 300149 }	56. _____	A MC
27. Beehive #31 ✓	A MC 294559	57. _____	A MC
28. Beehive #32 ✓	A MC 301678 ✓	58. _____	A MC
29. Beehive #33 }	A MC 300151 }	59. _____	A MC
30. Beehive #34 }	A MC 300152 }	60. _____	A MC

FILE WITH:

Bureau of Land Management, 3707 North 7th Street, P.O. Box 16563, Phoenix, Arizona 85011

Bureau of Land Management,
P.O. Box 16563
3707 N. 7th St
Phoenix, AZ. 85011

Please Record the AFFIDAVIT
OF LABOR - ON These MINING
Claims, Return to me.

I AM enclosing A check
equal to Five Dollars Per
Claim.

RECEIVED
BLM AZ STATE OFFICE

SEP 30 1992

9:00 A.M.
PHOENIX, ARIZONA

Return To

JAMES E. Bodtwright
P.O. Box 2054

Quartzsite, AZ. 85346

Form 1370-
(March 1984)

UNITED STATES
DEPARTMENT OF THE INTERIOR
BUREAU OF LAND MANAGEMENT

RECEIPT AND ACCOUNTING ADVICE

No. 1950867

CP/AZ 11/30/92

Subject: AFFIDAVITS OF ASSESSMENT WORK (34)

2 17 12

170.00

Applicant:

JAMES E BOATWRIGHT
BOX 2054
QUARTZSITE, AZ 85346

Remitter:

SAME - MD #45871648997

Assignor:

LEASE MANAGEMENT DATA ☐ NEW ☐ UPDATE ☐ PAYMENT

ORIGINAL SERIAL NO.	ASG.	TYPE	ST.	CTY.	FUND SYMBOL	ACRES/UNITS	RATE
AMC 283913, ET AL							

AMOUNT	ANV. DATE	EXP. DATE	BILL CYC.	S/C	DISTRICT	NEXT BILL	MISC. DATA	U of M	ACTUAL UNITS

ASSIGNMENT SERIAL NO.	ASG.	TYPE	ST.	CTY.	FUND SYMBOL	ACRES/UNITS	RATE

AMOUNT	ANV. DATE	EXP. DATE	BILL CYC.	S/C	DISTRICT	NEXT BILL	MISC. DATA	U of M	ACTUAL UNITS

APPLY REMITTANCE			
ACTION	FUND SYMBOL	CTY.	AMOUNT
FILING FEE			
RENTAL			
UNEARNED			
REFUND			
TOTAL			
AMOUNT DUE			

Remarks:

BY:

DATE:

- ☐ Lease in Escrow?
☐ KGS?
☐ Auto Escalates?
☐ Auto Renew?

Of Interest?
Operating Rights?
Operator
Bond Filed?

FOR MMS USE ONLY

BILLEE	FOREST REFUGE
NUMBER	
OCS SECTION	
CODE	

CASE FOLDER COPY

COPY

RECEIVED
BLM AZ STATE OFFICE

DEC 12 '91

9:00 AM
PHOENIX, AZRECORDED
IN OFFICIAL RECORDS
OF LA PAZ COUNTY, ARIZONA

DEC 9 1 20 PM '91

LOIS K. HESSE
COUNTY RECORDER

RF	5	+
CO. SUR	4	+
ST. SUR	3	+
P+H	1	+
TOTAL FEE	15	
1-OF-2 PAGES		

Recording requested by
and return to:JAMES BOATWRIGHT
BOX 2054
QUARTZSITE AZ 85346283 912
290 554
292 067
292 859
294 555
294 581
300 147
SR9:00 AM
PHOENIX, AZRECEIVED
BLM AZ STATE OFFICE
DEC 12 '91

United States Department of the Interior Bureau of Land Management
**AFFIDAVIT OF PERFORMANCE OF ANNUAL WORK
AND/OR NOTICE OF INTENTION TO HOLD**
(ALL CLAIMS LISTED ON A SINGLE AFFIDAVIT MUST BE CONTIGUOUS)

Evidence of Annual Assessment Work or a Notice of Intention to Hold must be filed each calendar year following the calendar year in which the claim/site was located.

FOR AN AFFIDAVIT OF LABOR, FILL IN ALL ITEMS EXCEPT ITEM 5. FOR A NOTICE OF INTENTION TO HOLD, FILL IN ONLY ITEMS 1 THROUGH 5 AND ITEM 10. NOTICES OF INTENTION TO HOLD FOR MILL SITES OR TUNNEL SITES DO NOT NEED TO BE COUNTY RECORDED OR NOTARIZED. FOR MINING CLAIMS THE FORM FILED WITH BLM MUST BE IDENTICAL TO THE ONE THAT WAS OR WILL BE FILED WITH THE COUNTY. FILE ON OR BEFORE DECEMBER 30th (NOT THE 31st). WHEN FILING, BLM REQUIRES A \$5.00 NONREFUNDABLE SERVICE CHARGE FOR EACH MINING CLAIM, MILL SITE OR TUNNEL SITE.

1. State of Arizona, County of La Paz ss:2. I, (Name) James E. Boatwright And Russell Peck3. Reside at (Address) P.O. Box 2054City Quartzsite, County La Paz, State Az., Zip 85346

being duly sworn, deposes and says that he/she is a citizen of the United States, more than eighteen years of age, that all of the facts set forth in this affidavit/notice, subject to the provisions and penalties of 18 USC 1001 pertaining to the filing of false, fictitious, or fraudulent statements with the United States, are true and correct according to the best of my knowledge, information and belief.

4. Owner's Name and Address (if not shown above) CHECK HERE IF THIS IS A CHANGE OF ADDRESS ☐

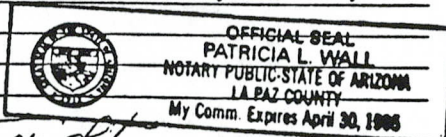
5. NOTE, THIS ITEM SHOULD ONLY BE FILLED IN IF THIS IS A NOTICE OF INTENTION TO HOLD. NOTICES OF INTENTION TO HOLD ARE FOR MILL SITES AND TUNNEL SITES OR FOR MINING CLAIMS WHEN ASSESSMENT WORK HAS NOT BEEN DONE, REGARDLESS OF WHETHER THE ANNUAL ASSESSMENT HAS BEEN SUSPENDED, DEFERRED, OR NOT YET ACCRUED. THE FILING OF A NOTICE OF INTENTION TO HOLD SHALL NOT RELIEVE THE OWNER OF COMPLYING WITH FEDERAL AND STATE LAWS PERTAINING TO THE PERFORMANCE OF ANNUAL ASSESSMENT WORK.

I intend to hold the claim(s)/site(s) listed on the reverse side of this document for the calendar year 19_____.

6. That I am personally acquainted with the mining claim(s). The work and improvements were made by and at the expense of the owner(s) of said claim(s). Said contiguous group of claims listed on the reverse side of this document are situated in the La Cholla Mining District, La Paz County, Arizona, the location of which is recorded in the office of the County Recorder of said County in: Book(s) _____

Page(s) _____
Notice of location is posted in Section(s) 15, 14, 22, 23,
Township(s) 3 North, Range(s) 20, west, GSR Meridian _____

7. That between the dates starting at 12 o'clock noon on September 1, 19 90 and ending at 12 o'clock noon on September 1, 19 91 at least \$ 5,000.00 dollars worth of work and improvements were done and performed upon said claim(s) or upon one or more of a contiguous group of claims for the benefit of all, or wholly or partly outside of a contiguous group of claims for the benefit of all, not including the location work.

8. That the following persons were employed to perform the work and improvements described herein: James E. Boatwright And Russell Peck9. That the work and improvements performed were Road Improvements, Trail work, Extend open cuts, Trenching.

10. Dated Dec. 9 - 1991, Signature James E. Boatwright
SUBSCRIBED AND SWORN TO before me, a Notary Public, this 9th day of Dec., 19 91
by JAMES E. BOATWRIGHT MY COMMISSION EXPIRES _____, Notary Public Patricia L. Wall

This form is for the purpose of complying with the laws of the United States and the State of Arizona pertaining to assessment work and/or a notice of intention to hold. 30 USC 28, 43 CFR 3833.2, ARS 27-208. Subject to Paperwork Reduction Act and Privacy Act statements available at the BLM AZ State Office. The form is not copyrighted. It may be reproduced without restriction.

NAME (FOR CLAIM / SITE GROUPS)

SERIAL NUMBERS:

_____ A MC _____ Through A MC _____
 _____ A MC _____ Through A MC _____
 _____ A MC _____ Through A MC _____

OR LISTED INDIVIDUALLY AS FOLLOWS:

CLAIM/SITE NAME	SERIAL NUMBER	CLAIM/SITE NAME	SERIAL NUMBER
1. _____	A MC	31. Beehive # 31 ✓	A MC 294559 ✓
2. _____	A MC	32. Beehive # 32 ✓	A MC 301678 ✓
3. _____	A MC	33. Beehive # 33 ✓	A MC 300151 ✓
4. _____	A MC	34. Beehive # 34 ✓	A MC 300152 ✓
5. Beehive # 5	A MC 283913 ✓	35. Beehive # 35 ✓	A MC 294555 ✓
6. Beehive # 6	A MC 283914 ✓	36. Beehive # 36 ✓	A MC 292860 ✓
7. Beehive # 7	A MC 283915 ✓	37. Beehive # 37 ✓	A MC 294557 ✓
8. Beehive # 8 ✓	A MC 283916 ✓	38. Beehive # 38 ✓	A MC 292862 ✓
9. Beehive # 9	A MC 283917 ✓	39. _____	A MC
10. Beehive # 10	A MC 283918 ✓	40. _____	A MC
11. Beehive # 11 ✓	A MC 290554 ✓	41. _____	A MC
12. Beehive # 12	A MC 292067 ✓	42. _____	A MC
13. Beehive # 13 ✓	A MC 292068 ✓	43. _____	A MC
14. Beehive # 14	A MC 292069 ✓	44. _____	A MC
15. Beehive # 15	A MC 294581 ✓	45. _____	A MC
16. Beehive # 16	A MC 294582 ✓	46. _____	A MC
17. Beehive # 17	A MC 294583 ✓	47. _____	A MC
18. Beehive # 18	A MC 294584 ✓	48. _____	A MC
19. Beehive # 19	A MC 294585 ✓	49. _____	A MC
20. Beehive # 20 ✓	A MC 294586 ✓	50. _____	A MC
21. Beehive # 21	A MC 294587 ✓	51. _____	A MC
22. Beehive # 22	A MC 294588 ✓	52. _____	A MC
23. Beehive # 23	A MC 294589 ✓	53. _____	A MC
24. Beehive # 24	A MC 294590 ✓	54. _____	A MC
25. Beehive # 25	A MC 294591 ✓	55. _____	A MC
26. Beehive # 26	A MC 294592 ✓	56. _____	A MC
27. Beehive # 27	A MC 294593 ✓	57. _____	A MC
28. Beehive # 28	A MC 300147 ✓	58. _____	A MC
29. Beehive # 29 ✓	A MC 300148 ✓	59. _____	A MC
30. Beehive # 30	A MC 300149 ✓	60. _____	A MC

FILE WITH: Bureau of Land Management, 3707 North 7th Street, P.O. Box 16563, Phoenix, Arizona 85011

Dec. 11, 1991

Please file these documents
pertaining to these Mining Claims

Thank You,
and Merry Christmas
to all at B.F.M.
Jim Boatwright

UNITED STATES
DEPARTMENT OF THE INTERIOR
BUREAU OF LAND MANAGEMENT

RECEIPT AND ACCOUNTING ADVICE

No. 1718098 04

SM/AZ

12/12/91

Subject: AFFIDAVITS OF ASSESSMENT WORK (34) ✓

2 66 12

170.00

Applicant:

JAMES E. BORTWRIGHT
P. O. BOX 2054
QUARTZSITE, AZ 85346

Remitter: SAME - MD #44373462041

Assignor:

LEASE MANAGEMENT DATA ☐ NEW ☐ UPDATE ☐ PAYMENT

ORIGINAL SERIAL NO.	ASG.	TYPE	ST.	CTY.	FUND SYMBOL	ACRES/UNITS	RATE
AMC 283913, ET AL							

AMOUNT	ANV. DATE	EXP. DATE	BILL CYC.	S/C	DISTRICT	NEXT BILL	MISC. DATA	U of M	ACTUAL UNITS

ASSIGNMENT SERIAL NO.	ASG.	TYPE	ST.	CTY.	FUND SYMBOL	ACRES/UNITS	RATE

AMOUNT	ANV. DATE	EXP. DATE	BILL CYC.	S/C	DISTRICT	NEXT BILL	MISC. DATA	U of M	ACTUAL UNITS

APPLY REMITTANCE

ACTION	FUND SYMBOL	CTY.	AMOUNT
FILING FEE			
RENTAL			
UNEARNED			
REFUND			
TOTAL			
AMOUNT DUE			

Remarks:

Ack. sgm

BY:

DATE:

- ☐ Lease in Escrow?
☐ KGS?
☐ Auto Escalates?
☐ Auto Renew?

Of Interest?
Operating Rights?
Operator
Bond Filed?

FOR MMS USE ONLY

BILLEE	FOREST REFUGE
NUMBER	
OCS SECTION	
CODE	

CASE FOLDER COPY

Recording requested by
and return to: JAA

COPY



RECORDED
IN OFFICIAL RECORDS
OF LA PAZ COUNTY, ARIZONA

DEC 12 3 36 PM '90

LOIS K. HESSE
COUNTY RECORDER

500 +
CO. SUR +
400
ST. SUR +
500
P+H +
500
TOTAL
1400
1-OF-2
Pages

283913
290554
292068
294581
300147

RECEIVED
BLM AZ STATE OFFICE
DEC 13 9 54 AM '90
PHOENIX, ARIZONA

AZ-3850-1 (August 1989)
OMB No. 1004-0114
Expires: May 31, 1991

United States Department of the Interior Bureau of Land Management
AFFIDAVIT OF PERFORMANCE OF ANNUAL WORK

AND/OR NOTICE OF INTENTION TO HOLD
(ALL CLAIMS LISTED ON A SINGLE AFFIDAVIT MUST BE CONTIGUOUS)

Evidence of Annual Assessment Work or a Notice of Intention to Hold must be filed each calendar year following the calendar year in which the claim/site was located.

FOR AN AFFIDAVIT OF LABOR, FILL IN ALL ITEMS EXCEPT ITEM 5. FOR A NOTICE OF INTENTION TO HOLD, FILL IN ONLY ITEMS 1 THROUGH 5 AND ITEM 10. NOTICES OF INTENTION TO HOLD FOR MILL SITES OR TUNNEL SITES DO NOT NEED TO BE COUNTY RECORDED OR NOTARIZED. FOR MINING CLAIMS THE FORM FILED WITH BLM MUST BE IDENTICAL TO THE ONE THAT WAS OR WILL BE FILED WITH THE COUNTY. FILE ON OR BEFORE DECEMBER 30th (NOT THE 31st). WHEN FILING, BLM REQUIRES A \$5.00 NONREFUNDABLE SERVICE CHARGE FOR EACH MINING CLAIM, MILL SITE OR TUNNEL SITE.

1. State of Arizona, County of LA PAZ ss:
2. I, (Name) JAMES E. BOATWRIGHT
3. Reside at (Address) P.O. Box 2254
City GILATTSITE, County LA PAZ, State AZ., Zip 85-346

being duly sworn, deposes and says that he/she is a citizen of the United States, more than eighteen years of age, that all of the facts set forth in this affidavit/notice, subject to the provisions and penalties of 18 USC 1001 pertaining to the filing of false, fictitious, or fraudulent statements with the United States, are true and correct according to the best of my knowledge, information and belief.

4. Owner's Name and Address (if not shown above) CHECK HERE IF THIS IS A CHANGE OF ADDRESS ☐

5. NOTE, THIS ITEM SHOULD ONLY BE FILLED IN IF THIS IS A NOTICE OF INTENTION TO HOLD. NOTICES OF INTENTION TO HOLD ARE FOR MILL SITES AND TUNNEL SITES OR FOR MINING CLAIMS WHEN ASSESSMENT WORK HAS NOT BEEN DONE, REGARDLESS OF WHETHER THE ANNUAL ASSESSMENT HAS BEEN SUSPENDED, DEFERRED, OR NOT YET ACCRUED. THE FILING OF A NOTICE OF INTENTION TO HOLD SHALL NOT RELIEVE THE OWNER OF COMPLYING WITH FEDERAL AND STATE LAWS PERTAINING TO THE PERFORMANCE OF ANNUAL ASSESSMENT WORK.

I intend to hold the claim(s)/site(s) listed on the reverse side of this document for the calendar year 19____.

6. That I am personally acquainted with the mining claim(s). The work and improvements were made by and at the expense of the owner(s) of said claim(s). Said contiguous group of claims listed on the reverse side of this document are situated in the LACHILLA Mining District, LA PAZ County, Arizona, the location of which is recorded in the office of the County Recorder of said County in: Book(s) _____

Page(s) _____
Notice of location is posted in Section(s) _____
Township(s) _____, Range(s) _____, GSR Meridian

7. That between the dates starting at 12 o'clock noon on September 1, 19 89 and ending at 12 o'clock noon on September 1, 19 90 at least \$ 4,000.00 dollars worth of work and improvements were done and performed upon said claim(s) or upon one or more of a contiguous group of claims for the benefit of all, or wholly or partly outside of a contiguous group of claims for the benefit of all, not including the location work.

8. That the following persons were employed to perform the work and improvements described herein: Bulk Roads, Test Drills, Open Cuts, JAMES E. BOATWRIGHT & RUSSELL LOCK
9. That the work and improvements performed were: Bulk Roads - Open Cuts, Test Drills

10. Dated Dec 7 1990, Signature James E. Boatwright
SUBSCRIBED AND SWORN TO before me, a Notary Public, this 12th day of December 1990
by James E. Boatwright MY COMMISSION EXPIRES My Commission Expires Aug 29, 1991

This form is for the purpose of complying with the laws of the United States and the State of Arizona pertaining to assessment work and/or a notice of intention to hold. 30 USC 28, 43 CFR 3833.2, ARS 27-208. Subject to Paperwork Reduction Act and Privacy Act statements available at the BLM AZ State Office. The form is not copyrighted. It may be reproduced without restriction.

My Commission Expires Aug. 29, 1991

Free Rec'd
up

STATE OF ARIZONA,

County of _____

In Docket No. _____

When recorded mail to:

RUSSELL PECK

Box 78

QUARTZSITE AZ

85346

By _____

Deputy Recorder

RECORDED IN OFFICIAL RECORDS
OF LA PAZ COUNTY, ARIZONA

APR 26 10 06 AM '90

Lola K. Hesse, COUNTY RECORDER

Fee No.:

RF	5	+
CO. SUR	4	+
ST. SUR	5	+
P+H	1	+
TOTAL FEE	15	
1 - OF - 1 PAGES		

Fee: \$

AFFIDAVIT OF PERFORMANCE OF ANNUAL WORK

State of Arizona

County of LA PAZ ss.

- The undersigned being duly sworn according to law deposes and says that they are a citizen of the United States, more than eighteen years of age and that all of the facts set forth in this affidavit are true and correct according to the best of their knowledge, information and belief.
- That they are personally acquainted with the following mining claims.

Claim Name	Arizona Mining Claim Number	Claim Type	Location Notice Recorded in Book or Docket No., Page No.
Beehive #12	292067	Lode	890001
		3-M 3011	Sec 14

- That between the date of JAN. 1, 1990 and APRIL 27, 1990 at least Three Hundred Dollars (\$300.00) worth of work and improvements were done and performed upon this claim not including location work.

- The work and improvements were made by and at the expense of James E. Boatwright & Russell Peck owner of the mine whose address is P.O. Box 78 Quartzsite AZ 85346 for the purpose of complying with the laws of the United States pertaining to assessment or annual work.

- The name of the people employed by the owner to do the work and improvements were _____

- The work and improvements done were OPEN CUTS, ROAD WORK

Date APRIL 26, 1990

Signature

Subscribed to and sworn before me this 26 day of April 1990 byJames E. Boatwright

My comm. expires



Notary Public

RECEIVED

B.C.M. AZ STATE OFFICE

APR 27 1990

7:45 A.M.

PHOENIX, ARIZONA

UNITED STATES
DEPARTMENT OF THE INTERIOR
BUREAU OF LAND MANAGEMENT

RECEIPT AND ACCOUNTING ADVICE

NO. 1681687 04

BF/AZ 04/27/90
3 9 12
ok
5.00

Subject: AFFIDAVIT OF LABOR (1)

Applicant:
RUSSELL PECK
P.O. BOX 78
QUARTZSITE, AZ 85346

SAME - MD #42111136912

Remitter:

Assignor:

LEASE MANAGEMENT DATA									
<input type="checkbox"/> NEW <input type="checkbox"/> UPDATE <input type="checkbox"/> PAYMENT									
ORIGINAL SERIAL NO.	ASG.	TYPE	ST.	CTY.	FUND SYMBOL			ACRES/UNITS	RATE
AMC 292067									

AMOUNT	ANV. DATE	EXP. DATE	BILL CYC.	S/C	DISTRICT	NEXT BILL	MISC. DATA	U of M	ACTUAL UNITS

ASSIGNMENT SERIAL NO.	ASG.	TYPE	ST.	CTY.	FUND SYMBOL			ACRES/UNITS	RATE

AMOUNT	ANV. DATE	EXP. DATE	BILL CYC.	S/C	DISTRICT	NEXT BILL	MISC. DATA	U of M	ACTUAL UNITS

APPLY REMITTANCE			
ACTION	FUND SYMBOL	CTY.	AMOUNT
FILING FEE			
RENTAL			
UNEARNED			
REFUND			
TOTAL			
AMOUNT DUE			

Remarks:

Ack -
Baf

BY: DATE:

<input type="checkbox"/> Lease in Escrow?		FOR MMS USE ONLY	
<input type="checkbox"/> KGS?	Of Interest?	BILLEE	FOREST REFUGE
<input type="checkbox"/> Auto Escalates?	Operating Rights?	NUMBER	
<input type="checkbox"/> Auto Renew?	Operator	OCS SECTION	
	Bond Filed?	CODE	

RECEIVED
B.L.M. AZ STATE OFFICE
CASH _____ NO _____
RECS _____ BI _____

Dec 6 12 26 PM '89

United States Department of the Interior Bureau of Land Management
**AFFIDAVIT OF PERFORMANCE OF ANNUAL WORK
AND/OR NOTICE OF INTENTION TO HOLD**
(ALL CLAIMS LISTED ON A SINGLE AFFIDAVIT MUST BE CONTIGUOUS)

292067
294581
294555
292860
294557 SK

Evidence of Annual Assessment Work or a Notice of Intention to Hold must be filed each calendar year following the calendar year in which the claim/site was located. *ep*

FOR AN AFFIDAVIT OF LABOR, FILL IN ALL ITEMS EXCEPT ITEM 5. FOR A NOTICE OF INTENTION TO HOLD, FILL IN ONLY ITEMS 1 THROUGH 5 AND ITEM 10. NOTICES OF INTENTION TO HOLD FOR MILL SITES OR TUNNEL SITES DO NOT NEED TO BE COUNTY RECORDED OR NOTARIZED. FOR MINING CLAIMS THE FORM FILED WITH BLM MUST BE IDENTICAL TO THE ONE THAT WAS OR WILL BE FILED WITH THE COUNTY. **FILE ON OR BEFORE DECEMBER 30th (NOT THE 31st).** WHEN FILING, **BLM REQUIRES A \$5.00 NONREFUNDABLE SERVICE CHARGE FOR EACH MINING CLAIM, MILL SITE OR TUNNEL SITE.**

1. State of Arizona, County of LA PAZ ss:
2. I, (Name) JAMES E. BOATWRIGHT
3. Reside at (Address) P.O. BOX 3054
City QUARTZSITE, County LA PAZ, State AR., Zip 85346

being duly sworn, deposes and says that he/she is a citizen of the United States, more than eighteen years of age, that all of the facts set forth in this affidavit/notice, subject to the provisions and penalties of 18 USC 1001 pertaining to the filing of false, fictitious, or fraudulent statements with the United States, are true and correct according to the best of my knowledge, information and belief.

4. Owner's Name and Address (if not shown above) CHECK HERE IF THIS IS A CHANGE OF ADDRESS ☐

5. NOTE, THIS ITEM SHOULD ONLY BE FILLED IN IF THIS IS A NOTICE OF INTENTION TO HOLD. NOTICES OF INTENTION TO HOLD ARE FOR MILL SITES AND TUNNEL SITES OR FOR MINING CLAIMS WHEN ASSESSMENT WORK HAS NOT BEEN DONE, REGARDLESS OF WHETHER THE ANNUAL ASSESSMENT HAS BEEN SUSPENDED, DEFERRED, OR NOT YET ACCRUED. THE FILING OF A NOTICE OF INTENTION TO HOLD SHALL NOT RELIEVE THE OWNER OF COMPLYING WITH FEDERAL AND STATE LAWS PERTAINING TO THE PERFORMANCE OF ANNUAL ASSESSMENT WORK.

I intend to hold the claim(s)/site(s) listed on the reverse side of this document for the calendar year 19 89.

6. That I am personally acquainted with the mining claim(s). The work and improvements were made by and at the expense of the owner(s) of said claim(s). Said contiguous group of claims listed on the reverse side of this document are situated in the LACHOILA Mining District, LA PAZ County, Arizona, the location of which is recorded in the office of the County Recorder of said County in: Book(s) 89-4752 - 89-4753 - 89-4754 - 89-4756 - Page(s) 89-5277 - 89-5278 Notice of location is posted in Section(s) 14 - 15 - 22 - 23 - Township(s) 3-N, Range(s) 20-W, GSR Meridian

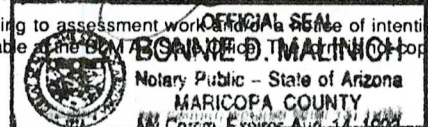
7. That between the dates starting at 12 o'clock noon on September 1, 19 88 and ending at 12 o'clock noon on September 1, 19 89 at least \$ 0 dollars worth of work and improvements were done and performed upon said claim(s) or upon one or more of a contiguous group of claims for the benefit of all, or wholly or partly outside of a contiguous group of claims for the benefit of all, not including the location work.

8. That the following persons were employed to perform the work and improvements described herein: _____

9. That the work and improvements performed were: _____

10. Dated Dec. 8-1989, Signature James E. Boatwright
SUBSCRIBED AND SWORN TO before me, a Notary Public, this 8th day of December, 19 89
by Dennis Malinich MY COMMISSION EXPIRES 8/14/93, Notary Public Dennis Malinich

This form is for the purpose of complying with the laws of the United States and the State of Arizona pertaining to assessment work and a notice of intention to hold. 30 USC 28, 43 CFR 3833.2, ARS 27-208. Subject to Paperwork Reduction Act and Privacy Act statements available at the BLM. This form is copyrighted. It may be reproduced without restriction.



UNITED STATES
DEPARTMENT OF THE INTERIOR
BUREAU OF LAND MANAGEMENT

RECEIPT AND ACCOUNTING ADVICE

NO. 1692741

Subject: MINING CLAIMS (6) *Separated*
AFFIDAVITS OF LABOR (28)
Applicant: JAMES E. BOATWRIGHT, ET AL.
P. O. BOX 2054
QUARTZSITE, AZ 85346

SGM/AZ 12 -08 89 0 19 12

20000

Remitter: SAME - CK #1229

Assignor:

LEASE MANAGEMENT DATA										<input type="checkbox"/> NEW	<input type="checkbox"/> UPDATE	<input type="checkbox"/> PAYMENT
ORIGINAL SERIAL NO.		ASG.	TYPE	ST.	CTY.	FUND SYMBOL			ACRES/UNITS		RATE	
AMC 300147-300152 BEEHIVE #28-30, 32-34; AMC 290554, ET AL. AFFIDAVITS												
AMOUNT	ANV. DATE	EXP. DATE	BILL CYC.	S/C	DISTRICT	NEXT BILL	MISC. DATA	U of M	ACTUAL UNITS			
ASSIGNMENT SERIAL NO.		ASG.	TYPE	ST.	CTY.	FUND SYMBOL			ACRES/UNITS		RATE	
AMOUNT	ANV. DATE	EXP. DATE	BILL CYC.	S/C	DISTRICT	NEXT BILL	MISC. DATA	U of M	ACTUAL UNITS			
APPLY REMITTANCE												
ACTION	FUND SYMBOL					CTY.	AMOUNT					
FILING FEE												
RENTAL												
UNEARNED												
REFUND												
TOTAL												
AMOUNT DUE												
Remarks:												
BY:							DATE:					
<input type="checkbox"/> Lease in Escrow? <input type="checkbox"/> KGS? <input type="checkbox"/> Auto Escalates? <input type="checkbox"/> Auto Renew?							FOR MMS USE ONLY					
Of Interest? Operating Rights? Operator Bond Filed?							BILLEE NUMBER		FOREST REFUGE			
							OCS SECTION CODE					

NOTICE!!

These documents have been scanned!

Do not place un-scanned documents beneath this notice!

Do not remove this notice from this file!

GPO Jacket No. 560-102
Print Order 61540
Rise Business Services, LLC
Job=AZ15 8/2/2019




Box Number= AZ15198



Claim Begin-End: AMC292067-AMC292069

5 Miscellaneous



AZ15198-4

AMC289764-AMC292946

AMC 292067
AMC 294581
AMC 339958
AMC 283912

September 17, 2014

Via e-mail to ebeljim@yahoo.com and certified mail return receipt requested to James Ebel at the address directly below

James Ebel, et al
14306 Williamsburg
Riverview, MI 48193
RE: Beehive Mine, Quartzsite, Arizona

Dear Jim:

It was a pleasure meeting you and your wife in Michigan in May. I have been thinking about our conversation and with this letter, I am informing you that you or any of your representatives, successors, or agents are hereby notified that you do not have permission to enter the Beehive Mine area to do any placer or any mining whatsoever on the following ten (10) lode mining claims I have had for more than 15 years:

292067 Beehive #12
294582 Beehive #16
294589 Beehive #23
294590 Beehive #24
339958 Beehive #7
339959 Beehive #9
283918 Beehive #10
292068 Beehive #13
292069 Beehive #14
294586 Beehive #20

Sincerely,



Jane Little
217 Skyline Drive, Homer, Alaska
(907) 235-0550
jlalaska@yahoo.com

Copies sent to Forrest Baker, BLM, and the State of Arizona

RECEIVED
BLM ALASKA STATE OFFICE
2014 SEP 22 P 3:18
PHOENIX, ARIZONA

Jane Little
217 Skyline Drive
Homer, AK 99603

RECEIVED
BLM AZ STATE OFFICE

2014 SEP 22 P 3:03

PHOENIX, ARIZONA

Bureau of Land Management
Arizona State office
attn: Amy Thrower
one North Central Avenue, Suite 800
Phoenix, AZ 85004-4427

85004\$4427



USA FIRST-CLASS FOREVER



Jane Little
217 Skyline Drive
Homer, AK 99603

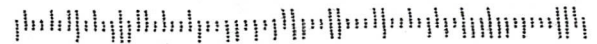
RECEIVED
BLM AZ STATE OFFICE

2014 SEP 22 P 3:03

PHOENIX, ARIZONA

Bureau of Land Management
Arizona State Office
attn: Amy Thrower
One North Central Avenue, Suite 800
Phoenix, AZ 85004-4427

85004\$4427



UNITED STATES DEPARTMENT OF THE INTERIOR
BUREAU OF LAND MANAGEMENT
ARIZONA STATE OFFICE

IN REPLY REFER TO:

AMC 283912
292067
294581

Memorandum

To: Case File

From: Mary Hyde

Subject: Documentation of Telephone Conversation

Name of Person Contacted: James Boatwright

Telephone Number of Person Contacted: _____

Date of Contact: 3/18/96

Summary: _____

Mr Boatwright called re. our letter of 3/15/96.

He will submit letter requesting transfer of claims from Russell Peck to Mary Ann Peck.

Mary Ann Peck will then file relinquishment of her interest.
Mary

292067
294581
283854
283912

TO: BUREAU OF LAND MANAGEMENT
ARIZONA STATE OFFICE
3707 NORTH 7TH STREET
P.O. BOX 16563
PHOENIX, AZ 85011

RECEIVED
BLM AZ STATE OFFICE
JUN 21 10 52 AM '94
PHOENIX, ARIZONA

OWNERS NAME & ADDRESS:

DATE OF THE YEARS THAT YOUR FILING FOR: ~~1994~~ 1995

NAME OF CLAIM

AMC NUMBERS

1. BeeHive #13
2. BeeHive #14
3. BeeHive #23
4. BeeHive #24
5. BeeHive #6
6. BeeHive #7
7. BeeHive #9
8. BeeHive #10
9. BeeHive #12
10. BeeHive #16
11. BeeHive #19
12. BeeHive #20
- 13.
- 14.
- 15.
- 16.
- 17.
- 18.
- 19.
- 20.

292068
292069
294589
294590
283914
283915
283917
283918
292067
294582
294583
294586

SIGNATURE OF OWNER:

James E. Beattyright

1995
ENTERED IN COMPUTER

6/22/94 NH


12 Baf

* ~~Verify~~ Active Numbers

to: CPT: BLM
PHOENIX

BEEHIVE MINE

1742 BACK TO ME: (Photo copy of CPT)



PATENTED CLAIMS NO. 1591

Numbers from BLM Right Numbers Active Claims

NE	12	292068•LD	BEEHIVE #13	PECK RUSSELL	292067 0089:0006	1/03/1989	1990
NE	12	292069•LD	BEEHIVE #14	BOATWRIGHT JAMES	292067 0089:0047	1/04/1989	1990
3 N	20 W	14 N2	12 5	294589•LD	BEEHIVE #23	PECK RUSSELL	294581 0089:1392
				294590•LD	BEEHIVE #24	BOATWRIGHT JAMES	294581 0089:1391
				283914•LD	BEEHIVE #6	PECK RUSSELL	283912 88:1959
				283915•LD	BEEHIVE #7	BOATWRIGHT JAMES	283912 88:2041
				283917•LD	BEEHIVE #9	PECK RUSSELL	283912 88:2385
				283918•LD	BEEHIVE #10	BOATWRIGHT JAMES	283912 88:2386
				292067•LD	BEEHIVE #12	PECK RUSSELL	292067 0089:0001
				294582•LD	BEEHIVE #16	BOATWRIGHT JAMES	294581 0089:1330
				294583•LD	BEEHIVE #17	PECK RUSSELL	294581 0089:1331
3 N	20 W	15 E2	12 5	294586•LD	BEEHIVE #20	PECK RUSSELL	294581 0089:1334
						BOATWRIGHT JAMES	3/27/1989 1990

RECEIVED
B.L.M. AZ STATE OFFICE
Aug 30 10 50 AM '93
PHOENIX, ARIZONA

RECEIVED
B.L.M. AZ STATE OFFICE
JUN 21 10 53 AM '94
PHOENIX, ARIZONA

James E. Boatwright
by: Jimmy W. Boatwright

2548 W. FLATA AVE.
MESA, ARIZONA
85202

839-8517

(EXHIBIT A) PAGE 2 OF 2

NOTICE!!

These documents have been scanned!

Do not place un-scanned documents beneath this notice!

Do not remove this notice from this file!

GPO Jacket No. 560-102
Print Order 61540
Rise Business Services, LLC
Job=AZ15 8/2/2019



Box Number= AZ15198



Claim Begin-End: AMC292067-AMC292069

6 Location Notices-Amendments and Supporting Documents



AZ15198-4

AMC289764-AMC292946

RECEIVED
B.L.M. AZ STATE OFFICE
CASH _____ NO _____
REC'D _____

DEC 6 12 26 PM '89

292067-9 ✓
294581-93 ✓
294555 ✓
292860 ✓
294557-9 ✓

NAME (FOR CLAIM / SITE GROUPS)

SERIAL NUMBERS:

A MC _____ # CLAIM THIS IS _____ Through A MC _____

A MC _____ AND ACKNOWLEDGMENT PAGE _____ Through A MC _____

A MC _____ Through A MC _____

OR LISTED INDIVIDUALLY AS FOLLOWS:


CLAIM / SITE NAME	SERIAL NUMBER	CLAIM / SITE NAME	SERIAL NUMBER
1. Beehive # 12	A MC 292067 ✓ 31		A MC
2. Beehive # 13	A MC 292068 ✓ 32		A MC
3. Beehive # 14	A MC 292069 ✓ 33		A MC
4. Beehive # 15	A MC 294581 ✓ 34		A MC
5. Beehive # 16	A MC 294582 ✓ 35		A MC
6. Beehive # 17	A MC 294583 ✓ 36		A MC
7. Beehive # 18	A MC 294584 ✓ 37		A MC
8. Beehive # 19	A MC 294585 ✓ 38		A MC
9. Beehive # 20	A MC 294586 ✓ 39		A MC
10. Beehive # 21	A MC 294587 ✓ 40		A MC
11. Beehive # 22	A MC 294588 ✓ 41		A MC
12. Beehive # 23	A MC 294589 ✓ 42		A MC
13. Beehive # 24	A MC 294590 ✓ 43		A MC
14. Beehive # 25	A MC 294591 ✓ 44		A MC
15. Beehive # 26	A MC 294592 ✓ 45		A MC
16. Beehive # 27	A MC 294593 ✓ 46		A MC
17. Beehive	A MC 47		A MC
18. B&P #1	A MC 294555 ✓ 48		A MC
19. B&P #2	A MC 292860 ✓ 49		A MC
20. B&P #3	A MC 292861 50 294557 ✓		A MC
21. B&P #4	A MC 294558 51 294558 ✓		A MC
22. B&P #5	A MC 294559 ✓ 52		A MC
23.	A MC 53		A MC
24.	A MC 54		A MC
25.	A MC 55		A MC
26.	A MC 56		A MC
27.	A MC 57		A MC
28.	A MC 58		A MC
29.	A MC 59		A MC
30.	A MC 60		A MC

FILE WITH:

Bureau of Land Management, 3707 North 7th Street, P.O. Box 16563, Phoenix, Arizona 85011

89-0001

STATE OF ARIZONA)
County of)
In Docket No.)



RECORDED IN OFFICIAL RECORDS
OF LA PAZ COUNTY, ARIZONA

JAN 3 8 10 AM '89

Lola K. Hesse, COUNTY RECORDER

When Recorded mail to:

JAMES BOATWRIGHT
Box 2054
QUARTSITE AZ 85346

RF	5
CO. SUR	4
ST. SUR	+
P+H	+
TOTAL FEE	10
1 - OF 7 PAGES	

ORDERED AT THE
QUEST OF:

NOTICE OF MINING CLAIM LOCATION

- ☐ Location ☐ Amendment ☐ Relocation
- ☐ Placer ☒ Lode ☐ Millsite ☐ Tunnelsite
- Locator's name and address:

Russell O. Peck & JAMES E. BOATWRIGHT
Name
P.O. Box 78 P.O. Box 2054
Address
QUARTSITE ARIZONA 85346
City State Zip

- Name of claim: Beehive #12
- Location date: JANUARY 3, 1989
- The claim is 1500 feet long and 600 feet wide. The distance from the Location monument to each end of the claim is 0 feet in a WESTERLY direction and 1500 feet in a EASTERLY direction.
- The general course of the claim is from the WEST to the EAST
- The location of the claim is in Section 14, Township 3-N, Range 20-W
LA CHOCOLA or
G&SRB&M, PLANO SA Mining District, LA PAZ County, Arizona.
- If amending or relocating, the previous claim name was _____

_____ recorded in Docket _____, Book _____,
_____ Mining District, _____ County, Arizona.

- Claim's location with reference to a natural object or permanent monument is 1380' South
From the NW corner of section 14 - T3-N - Range 20-W
To the South West corner and the point of beginning, which
is corner #1 of this claim thence 1500 feet East
to corner #2 thence 300' to the East center monument
thence 300' to corner #3 which is the N/E corner
of the claim thence 1500' to corner #4 which is
the NW corner of the claim thence 300' to the West center
monument thence 300' to the South West corner and
monument #1 and point of beginning

Date January 3, 1989 James E. Boatwright
Signature

A MC 292067

31.11.89 AZ STATE CLERK

RECEIVED

MAP OF MINING CLAIM LOCATION

1. Name of Claim: Beehive # 12
2. The ~~South West~~ corner of the claim is 1320 feet in a North ~~South West~~ direction to a survey monument or permanent natural object described as U.S. Geo. Survey Monument - Brass Cap - Which is off set
3. Type of location monument: Brass Cap ~~Stone Monument~~, 4" PVC ^{1 1/2}
Type of corner and end monuments: Stone Monuments, 4" x 1 1/2" PVC
4. The bearing and distance between the corners of the claim are beginning at the S/W corner of the claim, 1500 feet in a East direction to the South East corner, then 600 feet in a North direction to the North East corner, then 1500 feet in a West direction to the North West corner, then 600 feet in a South direction to the point of beginning.

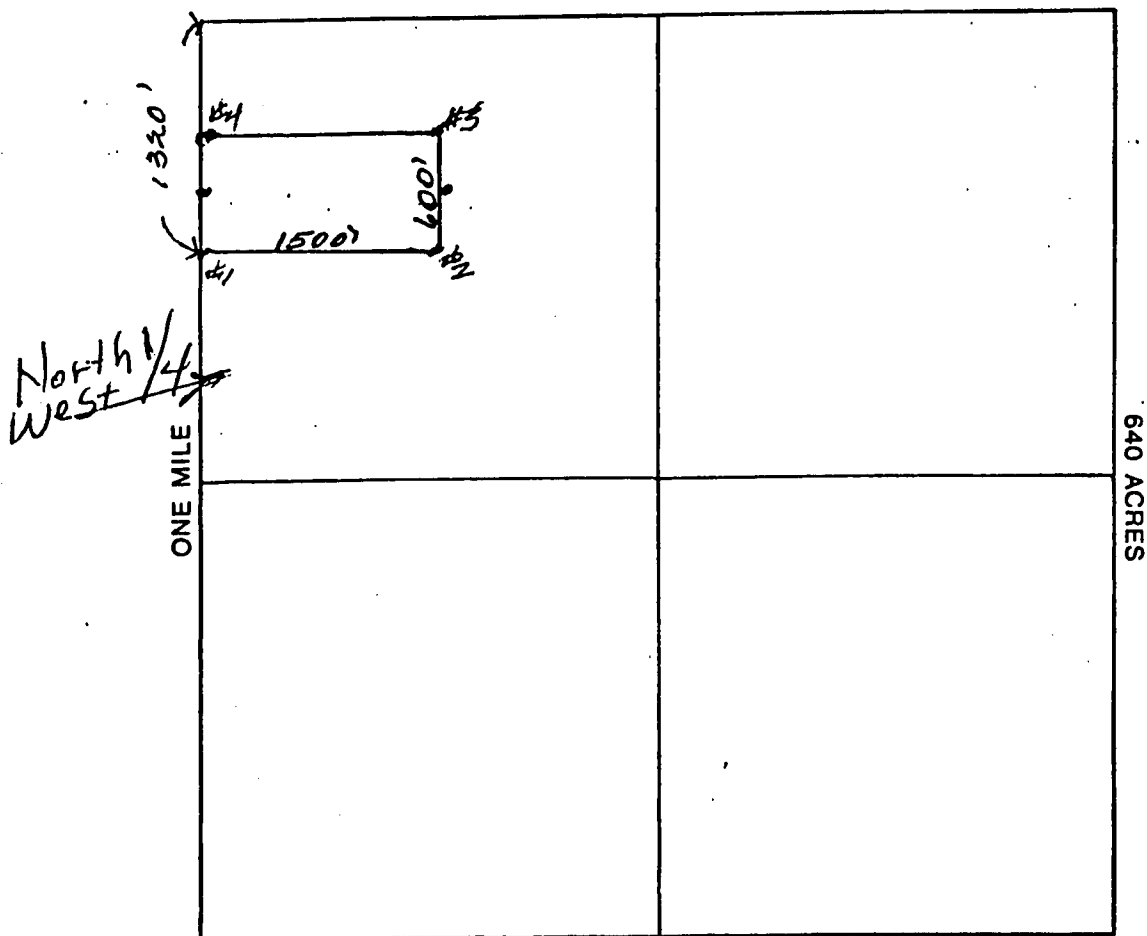
MAP

One Inch - One thousand feet

North Arrow



ONE MILE

Section 14 Range 20-W Township 3-North, G&SRB&M.Date January 3- 1989

James E. Boatwright
Signature

COPY

STATE OF ARIZONA) I hereby certify that I
County of) ss.
In Docket No. _____



89-0006

RECORDED IN OFFICIAL RECORDS
DE LA PAZ COUNTY, ARIZONA

JAN 3 9 16 AM '89

Lois K. Hume COUNTY RECORDER

RF	5
CO. SUR	4
ST. SUR	+
P+1	+
TOTAL FEE	10
1-OF 2 PAGES	

When Recorded mail to:

JAMES BOATWRIGHT
Box 2054
QUARTZSITE AZ 85346

RECORDED AT THE
REQUEST OF:

NOTICE OF MINING CLAIM LOCATION

1. ☐ Location ☐ Amendment ☐ Relocation
2. ☐ Placer ☒ Lode ☐ Millsite ☐ Tunnelsite

3. Locator's name and address:

11 Russell O. Peck 11 James E. Boatwright
Name
PO - Box 78 PO - Box 2054
Address
Quartzsite, Ariz. 85346 Quartzsite, AR. 85346
City State Zip

4. Name of claim: Beehive #13

5. Location date: 1-3-1989

6. The claim is 1500 feet long and 400 feet wide. The distance from the Location monument to each end of the claim is 0-EAST feet in a WESTERLY direction and 1500 feet in a WESTERLY direction.

7. The general course of the claim is from the EAST to the WEST

8. The location of the claim is in Section 15, Township 3-North, Range 20 West
G&SRB&M, Plomosa Mining District, La Paz County, Arizona.

9. If amending or relocating, the previous claim name was _____

_____ recorded in Docket _____, Book _____
_____ Mining District, _____ County, Arizona.

10. Claim's location with reference to a natural object or permanent monument is 1820 feet North, from the south east corner of the U.S. Geod. survey marker, at the south east corner of section 15 to #1 monument of this claim thence west 1500 to corner #2 thence north 300 feet to W. center monument thence north 300 feet to corner #3 thence east 1500 to corner #4 thence south 300 to the east center monument thence 300 feet south to corner #1 and the point of beginning.

Date January 3-1989 James E. Boatwright
Signature

A MC 292068

RECEIVED
JAN 11 PM 12:47
BLM LAZ STATE C

MAP OF MINING CLAIM LOCATION

1. Name of Claim: Beehive #13
2. The South East corner of the claim is 3800 feet in a North direction to a survey monument or permanent natural object described as The South East corner (BRASS NAP) OF U.S. G&S Survey of Sect 15 T3N R40W.
3. Type of location monument: Stone with 4' x 1 1/2" PVC Pipe
Type of corner and end monuments: Stone with 4' x 1 1/2" PVC Pipe
4. The bearing and distance between the corners of the claim are beginning at the South East corner of the claim, 1500 feet in a West direction to the South West corner, then 600 feet in a North direction to the North West corner, then 1500 feet in a East direction to the North East corner, then 600 feet in a South direction to the point of beginning.

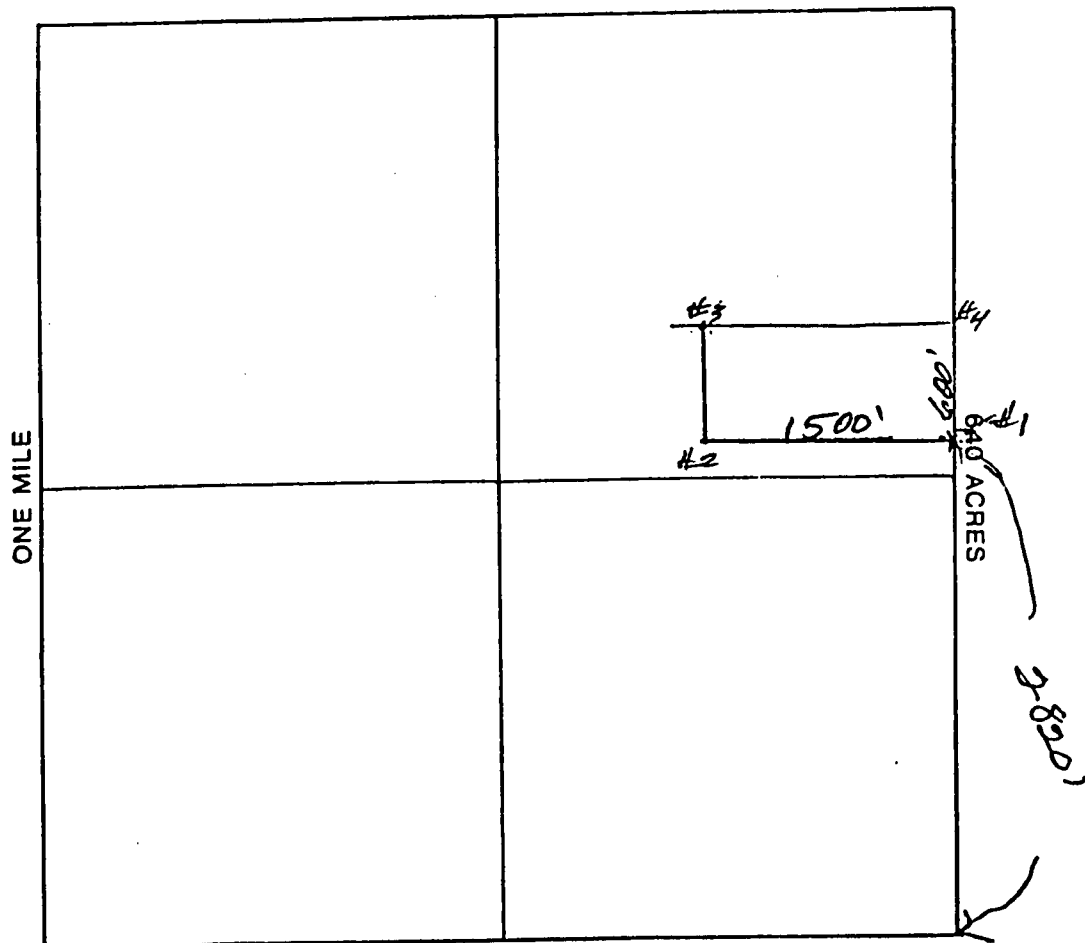
MAP

One inch - One thousand feet

North Arrow




ONE MILE

Section 15 Range 30-W Township 3-N, G&SRB&M.Date January 3, 1989

James E. Bratenight
Signature

COPY

STATE OF ARIZONA) I hereby certify that
County of) ss.
In Docket No. _____ Pa



89-0047

RECORDED IN OFFICIAL RECORDS
OF LA PAZ COUNTY, ARIZONA

JAN 4 2 44 PM '89

Lois K. Hesse, COUNTY RECORDER

When Recorded mail to:

JAMES BOATWRIGHT
Box 2054
QUARTZSITE AZ
85346

5	+
4	+
1	+
TOTAL	10
OF	2
PAGES	

NOTICE OF MINING CLAIM LOCATION

1. ☒ Location ☐ Amendment ☐ Relocation
2. ☐ Placer ☒ Lode ☐ Millsite ☐ Tunnelsite
3. Locator's name and address:

Russell O. Beck

Name

James E. Boatwright

P.O. Box 78

Address

P.O. Box 2054

QUARTZSITE, ARIZ 85346

City

QUARTZSITE, ARIZ 85346

State

Zip

4. Name of claim: Beehive #14
5. Location date: January 4, 1989
6. The claim is 1500 feet long and 600' + - wide VARIABLE feet wide. The distance from the Location monument to each end of the claim is 0' feet in a WESTERLY direction and 1500 feet in a EASTERLY direction.
7. The general course of the claim is from the West to the EAST.
8. The location of the claim is in Section 15, Township 3 North, Range 20-West G&SRB&M, MONROSA Mining District, LA PAZ County, Arizona.
9. If amending or relocating, the previous claim name was _____
_____ recorded in Docket _____, Book _____,
_____ Mining District, _____ County, Arizona.
10. Claim's location with reference to a natural object or permanent monument is 660' South from U.S.G.S. MARKER being the North East CORNER OF SECTION 15 - T-3-N R-20-W. to the POINT OF BEGINNING.

Date

January 4, 1989

Signature

James E. Boatwright

RECEIVED
S.L.H. AZ STATE CL.
1989 JAN 11 PM 12:47
PHOENIX, ARIZONA

A MC 292069

MAP OF MINING CLAIM LOCATION

1. Name of Claim: Beehive # 14
2. The North East corner of the claim is 660 feet in a South direction ^{From} to a survey monument or permanent natural object described as the North East corner of Section 15 T-3-N & Range 20-W.
3. Type of location monument: Stone Monument And 4' X 1 1/2" P.V.C. Pipe Marked Corner #1 of Beehive #14
Type of corner and end monuments: Stone And 4' X 1 1/2" P.V.C. Pipe
4. The bearing and distance between the corners of the claim are beginning at the North East corner of the claim, 1500 feet in a West direction to the North West corner, then 600 feet in a South direction to the South West corner, then 1400 feet in a East-North E. direction to the Angle, #4 corner of Beehive #14 corner, then 450 feet in a Southerly direction to the point of beginning. South West corner then East 300' to the section of section 15-T-3-N Range 20-W - then North 600' to the Point of beginning.

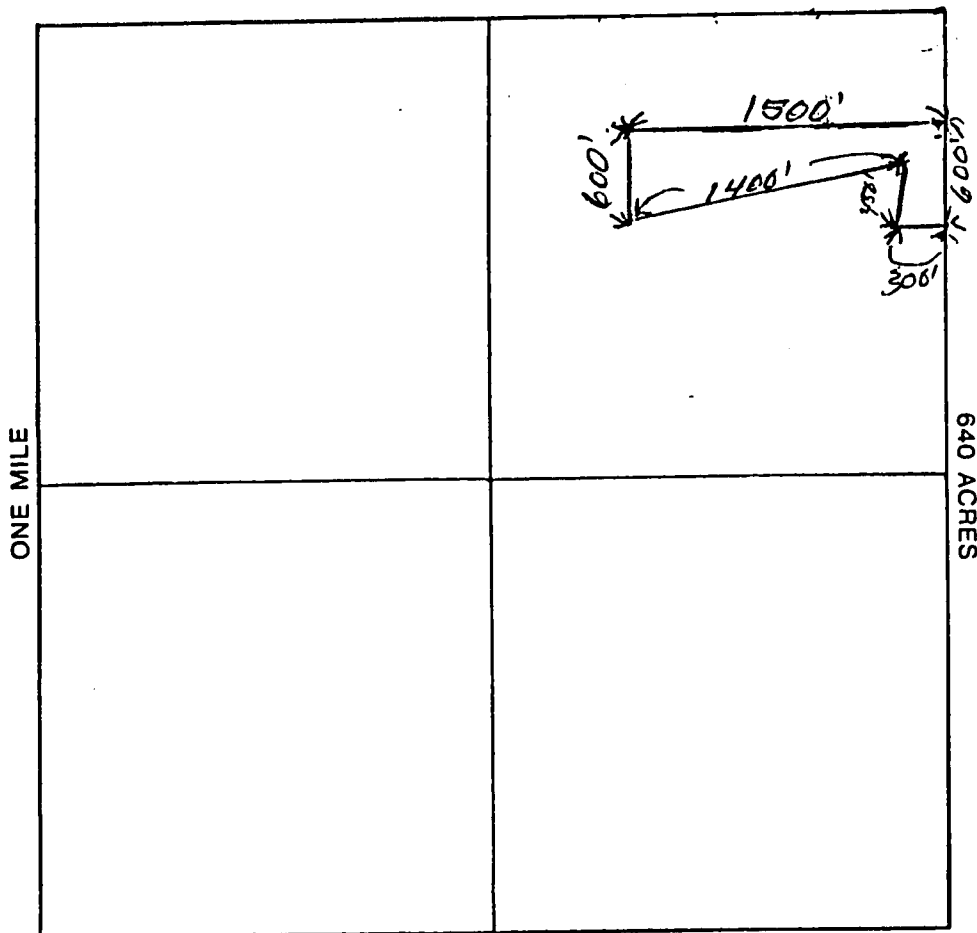
MAP

One inch - One thousand feet

North Arrow



ONE MILE

Section 15 Range 3-N Township 20-West G&SRB&M.

Date January 4, 1989

James E. Boatright
Signature

STATE	ENTITY	ACRES
	YUMA DISTRICT, ARIZONA	5.000
	YUMA RA, ARIZONA	5.000
ARIZONA	LA PAZ COUNTY, ARIZONA	5.000

* CONTINUED *

* CONTINUED *

01/11/89 USDI * BUREAU OF LAND MANAGEMENT * ARIZONA STATE OFFICE PAGE 02

SERIAL REGISTER PAGE

GEO STATE: ARIZONA

SERIAL NO: AZA 23617

* CONTINUED *

* CONTINUED *

STATE	ENTITY	ACRES
-------	--------	-------

CASE DISPOSITION: 12/28/1988 AUTHORIZED

01/11/89 USDI * BUREAU OF LAND MANAGEMENT * ARIZONA STATE OFFICE PAGE 01

SERIAL REGISTER PAGE

GEO STATE: ARIZONA SERIAL NO: AZA 23617
CASE TYPE: 380099 TO BE DEFINED
LEGAL REF: TO BE DEFINED TO BE DEFINED COMMODITY: TO BE DEFINED

NAME	ADDRESS	% INTRST INTEREST
BOATWRIGHT JAMES E	BOX 2054 QUARTZSITE, AZ 85346	50.00000 CLAIMANT
PECK RUSSELL O	BOX 78 QUARTZSITE, AZ 85346	50.00000 CLAIMANT

M_	TOWN	RANGE	SEC	SUBDIVISION	SURFACE MGMT AGENCY
14	3.ON	20.OW	15	E2	

***** TOTAL ACRES: 5.000 *****

ACTN DATE	CODE	ACTION	ACTION REMARKS	PEND ACT
10/27/1988	387	CASE ESTABLISHED	NOTICE OF INTENT	
10/27/1988	500	GEOGRAPHIC NAME	BEEHIVE #5 - #11	
10/27/1988	501	REFERENCE NUMBER	AMC #283913 - 283918	
11/17/1988	134	APPROVAL GIVEN	BEEHIVE 5-10	ES
11/28/1988	153	POST AUTH APLN RECD	BEEHIVE 11	ES
12/28/1988	304	AUTH AMENDED/MODIFIED	BEEHIVE 11	ES
02/01/1989	247	FUTURE ACTION SUSPENSE	UNAUTH USE?	ES AZ05558
11/01/1989	247	FUTURE ACTION SUSPENSE	COMPL CHK/CLOSE	ES AZ05558

COMMENTS:

01 NOTICE OF INTENT ON MINERAL CLAIMS
02 POSSIBLE VIOLATION OF FED SUE MGMT REGULATIONS SW OF
03 QUARTZSITE--WERNER WILL FIELD REVIEW--BOATWRIGHT

*** U.S. DEPARTMENT OF THE INTERIOR *** BUREAU OF LAND MANAGEMENT *** ORCA *** GEOGRAPHIC CROSS REFERENCE *** 01/11/89 ***

 GEOGRAPHIC STATE: ARIZONA MERIDIAN: 14 TOWNSHIP: 3-ON RANGE: 20-OW

SEC	SUBDIVISION	MTR X-REFERENCE	NUMBER/TYPE/DISPOSITION/ACRES	PROPRIETOR/INTEREST/RELATIONSHIP
1	SWSW	14 4-ON 20-OW	CASE: AZA 001238	EL PASO NATURAL GAS 100.00000% HOLDER
2	N2SW,SWNW,W2SE,SESE		TYPE: 288100 ROW-O&G PIPELINES	
3	LOTS 1 & 2, SENE		DISP: CLOSED 02/21/73	
11	NENE		ACRS: 00001.000	
12	SWNE,N2NW,SENW			
18	LOT 4	14 2-ON 17-OW	CASE: AZA 004339	EL PASO NATURAL GAS 100.00000% HOLDER
19	PROT N2,NESE	14 2-ON 18-OW	TYPE: 288100 ROW-O&G PIPELINES	
20	PROT SW,SWSE	14 2-ON 19-OW	DISP: AUTHORIZED 04/09/70	
27	SWSE	14 3-ON 19-OW	ACRS: 00153.430	
28	PROT S2NW,S2	14 3-ON 21-OW		
29	PROT NE			
34	N2N2,SENE			
35	S2N2			
36	N2S2,S2NW			
29	PROT NESW		CASE: AZA 005308 TYPE: 286005 ROW-COMM SITE, 1911 DISP: AUTHORIZED 11/09/71 ACRS: 00000.210	EL PASO NATURAL GAS 100.00000% HOLDER/BILLEE
29	SW		CASE: AZA 006487 TYPE: 286005 ROW-COMM SITE, 1911 DISP: AUTHORIZED 07/12/73 ACRS: 00000.010	WESTERN ARIZONA CATV 100.00000% HOLDER/BILLEE
29	SW		CASE: AZA 006487A TYPE: 286007 ROW-COMM SITE FED F DISP: CLOSED 07/27/88 ACRS: 00000.010	BLM ARIZONA SO 100.00000% HOLDER
28	W2SW		CASE: AZA 006692	PALO VERDE VALLEY TV 100.00000% HOLDER/BILLEE
29	S2		TYPE: 286005 ROW-COMM SITE, 1911 DISP: AUTHORIZED 11/26/74	

29 NESW

ACRS: 00000.100

CASE: AZA 006692A
 TYPE: 286001 ROW-COMM SITE-FLPMA
 DISP: AUTHORIZED 10/23/85
 ACRS: 00055.001

TRINITY TEMPLE

100.00000% HOLDER/BILLEE

29 NESW

CASE: AZA 007556
 TYPE: 286001 ROW-COMM SITE-FLPMA
 DISP: AUTHORIZED 08/25/77
 ACRS: 00000.010

ARMY ENGR DISTRICT

100.00000% HOLDER

CASE TYPE: ALL DISPO: ALL

14 3-ON 20-OW

*** U.S. DEPARTMENT OF THE INTERIOR *** BUREAU OF LAND MANAGEMENT *** ORCA *** GEOGRAPHIC CROSS REFERENCE *** 01/11/89 ***

GEOGRAPHIC STATE: ARIZONA

MERIDIAN: 14

TOWNSHIP: 3-ON

RANGE: 20-OW

SEC SUBDIVISION

MTR X-REFERENCE

NUMBER/TYPE/DISPOSITION/ACRES

PROPRIETOR/INTEREST/RELATIONSHIP

29 NESW

CASE: AZA 007556A
 TYPE: 286000 ROW-COMMUNICATIONS
 DISP: CANCELLED 04/06/88
 ACRS: 00000.001

FBI

100.00000% HOLDER

29 SW

CASE: AZA 008037
 TYPE: 286005 ROW-COMM SITE, 1911
 DISP: AUTHORIZED 06/13/74
 ACRS: 00000.010

AZ DEPT PUB SAFETY

100.00000% HOLDER

29 SW

CASE: AZA 008483
 TYPE: 286007 ROW-COMM SITE FED F
 DISP: CLOSED 04/07/88
 ACRS: 00000.010

FBI

100.00000% HOLDER

29 SWNESW

CASE: AZA 009141
 TYPE: 286005 ROW-COMM SITE, 1911
 DISP: AUTHORIZED 03/22/76
 ACRS: 00000.001

LA PAZ CNTY BD SUPV

100.00000% HOLDER

18 S2

14 1-ON 6-OW

CASE: AZA 009878

SOUTHERN CA EDISON

100.00000% HOLDER/BILLEE

27 S2

14 1-ON 7-OW

TYPE: 285003 ROW-POWER TRANS,FLP

29 NE

14 1-ON 8-OW

DISP: AUTHORIZED 02/01/80

33 NE

14 1-OS 6-OW

ACRS: 00001.000

36 NE

14 1-OS 7-OW

14 2-ON 7-OW

14 2-ON 8-OW

14 2-ON 11-OW

14 2-ON 12-OW

14 2-ON 13-OW

14 2-ON 14-OW

14 2-ON 19-OW

14 2-ON 22-OW

14 3-ON 8-OW

14 3-ON 9-OW

14 3-ON 10-OW

14 3-ON 11-OW
 14 3-ON 12-OW
 14 3-ON 19-OW
 14 3-ON 21-OW
 14 3-ON 22-OW

29 SWSW

CASE: AZA 015484 YUMA TWO-WAY RADIO 100.00000% APPLICANT
 TYPE: 286001 ROW-COMM SITE-FLPMA
 DISP: CLOSED 06/21/83
 ACRS: 00000.010

CASE TYPE: ALL DISPO: ALL

14 3-ON 20-OW

*** U.S. DEPARTMENT OF THE INTERIOR *** BUREAU OF LAND MANAGEMENT *** ORCA *** GEOGRAPHIC CROSS REFERENCE *** 01/11/89 ***

GEOGRAPHIC STATE: ARIZONA MERIDIAN: 14 TOWNSHIP: 3-ON RANGE: 20-OW

SEC	SUBDIVISION	MTR X-REFERENCE	NUMBER/TYPE/DISPOSITION/ACRES	PROPRIETOR/INTEREST/RELATIONSHIP
20	NENW		CASE: AZA 018547 TYPE: 286001 ROW-COMM SITE-FLPMA DISP: CLOSED 06/15/84 ACRS: 00001.000	BLM ARIZONA SO 100.00000% APPLICANT
18	LOT 3,4,5	14 3-ON 19-OW	CASE: AZA 022599	EL PASO NATURAL GAS 100.00000% HOLDER/BILLEE
19	E2,NW	14 3-ON 21-OW	TYPE: 281001 ROW-ROADS	
20	S2	14 3-ON 22-OW	DISP: CLOSED 11/30/87	
28	E2		ACRS: 00064.280	
29	NE			
34	N2N2			
35	NE,S2NW			
21	N2		CASE: AZA 022969 TYPE: 286001 ROW-COMM SITE-FLPMA DISP: CLOSED 03/01/88 ACRS: 00001.000	LEIVAS GILBERT 100.00000% APPLICANT
23	SW		CASE: AZA 023171	ALPINE EXCAVATING 0.00000% OPERATOR
26	NW		TYPE: 380099 TO BE DEFINED	BASTIAN W K 0.00000% OPERATOR
			DISP: AUTHORIZED 02/02/88	FRANCIS CECIL 100.00000% CLAIMANT
			ACRS: 00005.000	RADDON LARRY 0.00000% OPERATOR
2	PART	14 4-ON 20-OW	CASE: AZA 023195	NEWMONT EXPLORATION 0.00000% OPERATOR
3	PART		TYPE: 380099 TO BE DEFINED	
4	PART		DISP: CLOSED 03/22/88	
			ACRS: 00006.500	
4	W2	14 4-ON 20-OW	CASE: AZA 023239	AMER COPPER & NICKLE 0.00000% OPERATOR
5	N2,SE		TYPE: 380099 TO BE DEFINED	HEINRICHS GEO EXPLOR 100.00000% CLAIMANT
			DISP: AUTHORIZED 01/03/89	
			ACRS: 00005.000	
20	N2		CASE: AZA 023272 TYPE: 286001 ROW-COMM SITE-FLPMA DISP: AUTHORIZED 10/05/88 ACRS: 00000.040	WOODDELL JAMES A 100.00000% HOLDER/BILLEE

11	SW		CASE: AZA 023315	BROWN NANCY E	100.00000% CLAIMANT
			TYPE: 380099 TO BE DEFINED		
			DISP: AUTHORIZED 05/18/88		
			ACRS: 00005.000		
11	NW		CASE: AZA 023316	PLACE JOE D	100.00000% CLAIMANT
			TYPE: 380099 TO BE DEFINED		
			DISP: AUTHORIZED 05/18/88		
			ACRS: 00005.000		

CASE TYPE: ALL	DISPO: ALL		14	3-ON	20-OW
----------------	------------	--	----	------	-------

*** U.S. DEPARTMENT OF THE INTERIOR *** BUREAU OF LAND MANAGEMENT *** ORCA *** GEOGRAPHIC CROSS REFERENCE *** 01/11/89 ***

GEOGRAPHIC STATE: ARIZONA	MERIDIAN: 14	TOWNSHIP: 3-ON	RANGE: 20-OW
---------------------------	--------------	----------------	--------------

SEC	SUBDIVISION	MTR X-REFERENCE	NUMBER/TYPE/DISPOSITION/ACRES	PROPRIETOR/INTEREST/RELATIONSHIP
15	NE		CASE: AZA 023319 TYPE: 380099 TO BE DEFINED DISP: AUTHORIZED 05/18/88 ACRS: 00005.000	WARREN RALPH 100.00000% CLAIMANT
15	SW		CASE: AZA 023320 TYPE: 380099 TO BE DEFINED DISP: AUTHORIZED 05/18/88 ACRS: 00005.000	TODD ROBERT B 100.00000% CLAIMANT
16	SE		CASE: AZA 023321 TYPE: 380099 TO BE DEFINED DISP: AUTHORIZED 05/18/88 ACRS: 00005.000	TODD ROBERT B 100.00000% CLAIMANT
15	SW		CASE: AZA 023322 TYPE: 380099 TO BE DEFINED DISP: AUTHORIZED 05/18/88 ACRS: 00005.000	TODD ROBERT B 100.00000% CLAIMANT
14	NESW		CASE: AZA 023388 TYPE: 380099 TO BE DEFINED DISP: AUTHORIZED 07/19/88 ACRS: 00002.000	SHAMROCK MUD/CHEM CO 100.00000% CLAIMANT
23	NWNE		CASE: AZA 023443 TYPE: 380099 TO BE DEFINED DISP: AUTHORIZED 10/17/88 ACRS: 00001.000	NIKOLS JOHN 100.00000% CLAIMANT
1	POR	14 4-ON 20-OW	CASE: AZA 023452	WESTWORLD INC 100.00000% CLAIMANT
2	POR		TYPE: 380099 TO BE DEFINED	
3	POR		DISP: AUTHORIZED 08/12/88	
4	POR		ACRS: 00002.000	
16	N2SE		CASE: AZA 023453 TYPE: 292803 UNAUTHORIZED OCCUPA DISP: PENDING 08/11/88 ACRS: 00001.000	UNKNOWN 100.00000% PARTY-IN-INTE

13 SWSWNW
14 NENESE

CASE: AZA 023455
TYPE: 292803 UNAUTHORIZED OCCUPA
DISP: PENDING 08/08/88
ACRS: 00001.000

UNKNOWN

100.00000% PARTY-IN-INTE

CASE TYPE: ALL DISPO: ALL

14 3-ON 20-OW

*** U.S. DEPARTMENT OF THE INTERIOR *** BUREAU OF LAND MANAGEMENT *** ORCA *** GEOGRAPHIC CROSS REFERENCE *** 01/11/89 ***

GEOGRAPHIC STATE: ARIZONA MERIDIAN: 14 TOWNSHIP: 3-ON RANGE: 20-OW

SEC	SUBDIVISION	MTR	X-REFERENCE	NUMBER/TYPE/DISPOSITION/ACRES	PROPRIETOR/INTEREST/RELATIONSHIP
16	SW			CASE: AZA 023477 TYPE: 292801 UNAUTHORIZED USE DISP: PENDING 08/04/88 ACRS: 00001.000	BOYD REX 50.00000% PARTY-IN-INTE FISHER MARY 50.00000% PARTY-IN-INTE
11	M&B			CASE: AZA 023588 TYPE: 380099 TO BE DEFINED DISP: CLOSED 11/30/88 ACRS: 00005.000	PETERS RALPH L 100.00000% CLAIMANT
2	NWSW			CASE: AZA 023597 TYPE: 837000 RECREATION USE AUTH DISP: AUTHORIZED 12/23/88 ACRS: 00001.000	NEW 49'ERS 100.00000% APPLICANT
15	E2			CASE: AZA 023617 TYPE: 380099 TO BE DEFINED DISP: AUTHORIZED 12/28/88 ACRS: 00005.000	BOATWRIGHT JAMES E 50.00000% CLAIMANT PECK RUSSELL O 50.00000% CLAIMANT
34	NW			CASE: AZA 023663 TYPE: 380099 TO BE DEFINED DISP: PENDING 12/28/88 ACRS: 00005.000	MCKEE FLOYD 100.00000% CLAIMANT
2	SE, NESW, S2NW	14	2-ON 16-OW	CASE: AZAR 0003819	EL PASO NATURAL GAS 100.00000% HOLDER
3	SENE	14	2-ON 17-OW	TYPE: 288100 ROW-O&G PIPELINES	
3	LOT 1	14	2-ON 18-OW	DISP: AUTHORIZED 10/17/52	
11	NENENE	14	3-ON 18-OW	ACRS: 00250.670	
12	N2SE, SWNE, NW	14	3-ON 19-OW		
		14	3-ON 21-OW		
		14	3-ON 22-OW		
		14	4-ON 20-OW		
		14	4-ON 21-OW		
28	SW			CASE: AZAR 0014225	BR REGIONAL OFFICE 100.00000% HOLDER
29	E2SW, S2SE			TYPE: 286005 ROW-COMM SITE, 1911	
32	NENE			DISP: AUTHORIZED 04/22/57 ACRS: 00000.230	
12	SWNE, NESE, NWSE	14	2-ON 18-OW	CASE: AZAR 0016499	EL PASO NATURAL GAS 100.00000% HOLDER
		14	3-ON 18-OW	TYPE: 288100 ROW-O&G PIPELINES	

CASE TYPE: ALL DISPO: ALL

14 3-ON 20-OW

*** U.S. DEPARTMENT OF THE INTERIOR *** BUREAU OF LAND MANAGEMENT *** ORCA *** GEOGRAPHIC CROSS REFERENCE *** 01/11/89 ***

GEOGRAPHIC STATE: ARIZONA MERIDIAN: 14 TOWNSHIP: 3-ON RANGE: 20-OW

SEC	SUBDIVISION	MTR	X-REFERENCE	NUMBER/TYPE/DISPOSITION/ACRES	PROPRIETOR/INTEREST/RELATIONSHIP
12	S2NE			CASE: AZAR 0017875 TYPE: 288100 ROW-O&G PIPELINES DISP: AUTHORIZED 04/24/58 ACRS: 00000.419	EL PASO NATURAL GAS 100.00000% HOLDER
12	NE	14	3-ON 19-OW	CASE: AZAR 0018973	AZ PUBLIC SERVICE CO 100.00000% HOLDER
		14	4-ON 19-OW	TYPE: 285002 ROW-POWER TRANS LIN	
		14	4-ON 20-OW	DISP: AUTHORIZED 04/13/59 ACRS: 00007.565	
16	S2SW,SE	14	1-ON 3-OW	CASE: AZAR 0030721	FAA 100.00000% HOLDER
20	N2NE,NENW			TYPE: 289008 ROW-OTHER FED 44LD5	
21	NWNW			DISP: CLOSED 07/13/67 ACRS: 00000.060	
1	THRU UNSURVEYED TOWNSHIP	14	2-ON 10-OW	CASE: AZPHX 0083225	EL PASO NATURAL GAS 100.00000% HOLDER
		14	2-ON 11-OW	TYPE: 288100 ROW-O&G PIPELINES	
		14	2-ON 12-OW	DISP: AUTHORIZED 11/04/64	
		14	2-ON 13-OW	ACRS: 00456.220	
		14	2-ON 14-OW		
		14	2-ON 15-OW		
		14	2-ON 17-OW		
		14	2-ON 18-OW		
		14	3-ON 18-OW		
		14	3-ON 19-OW		
		14	3-ON 21-OW		
		14	3-ON 22-OW		
		14	4-ON 20-OW		
		14	4-ON 21-OW		